



17 FEVRIER 2024

3ème Rallye Régional de la Haute Vallée d'Azergues



Photos Denis LAVIEUR



asacentaure.com

ROADBOOK MODERNE-VHC



LAMURE
SUR
AZERGUES



Saint-Didier-sur-Beaujeu



Saint-Nizier
d'Azergues



LE PERRÉON



VAUX



Claveisolles



magazine

Le Magasin des Pilotes



Plâtrerie - Peinture - Faux-plafonds
Sols souples - Décoration



LAMURE-SUR-AZERGUES
REPARATEUR AGREE PEUGEOT



Limonest

3^{ème} RALLYE REGIONAL DE LA HAUTE VALLEE D'AZERGUES – Moderne/VHC – 2^{ème} VHRS

CONCURRENT N°

POINTAGE DES RECONNAISSANCES

Fiche à remettre lors des vérifications administratives

RECONNAISSANCES : Conforme au règlement standard F.F.S.A.

RAPPEL

**Nous vous demandons la plus grande prudence et le respect impératif des limitations de vitesses, surtout lors de la traversée des nombreuses habitations
Toute infraction sera sanctionnée par le Collège des Commissaires Sportifs**

HORAIRES DES RECONNAISSANCES :

- Samedi 10 février 2024 de 9 h à 12 h et de 14 h à 17 h30
- Dimanche 11 février 2024 **uniquement** de 14 h à 17 h 30
- Vendredi 16 février 2024 de 9 h à 13 h

ES 1 – 3 et 5 – CROIX MONTMAIN

	Date	Heure de départ	Heure d'arrivée	Visa
1 ^{er} PASSAGE				
2 ^{ème} PASSAGE				
3 ^{ème} PASSAGE				

ES 2 et 4 et 6 – SAINT DIDIER SUR BEAUJEU

	Date	Heure de départ	Heure d'arrivée	Visa
1 ^{er} PASSAGE				
2 ^{ème} PASSAGE				
3 ^{ème} PASSAGE				

NUMERO DE SECURITE

PAGE
A







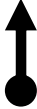



NUMERO LIGNE SECURITE / ABANDON

06.22.81.05.73

LEXIQUE - PICTOGRAMMES

PAGE
B

Symboles utilisés dans le Road - Book

SYMBOLES	SIGNIFICATION
	CH CONTROLE HORAIRE
	DES DEPART EPREUVE SPECIALE
	AES ARRIVEE EPREUVE SPECIALE
	POINT STOP
	ENTREE ZONE CASQUE
	SORTIE ZONE CASQUE
	ROUTE A SUIVRE
	ROUTE A NE PAS SUIVRE
	DIRECTION A NE PAS SUIVRE
	POINT RADIO EN ES
SRP	SUIVEZ ROUTE PRINCIPALE

ITINERAIRE ET HORAIRES

PAGE
C

A. S. A. CENTAURE

3^{ème} RALLYE REGIONAL DE LA HAUTE VALLEE D'AZERGUES3^{ème} RALLYE REGIONAL V.H.C.2^{ème} RALLYE REGIONAL V.H.R.S.

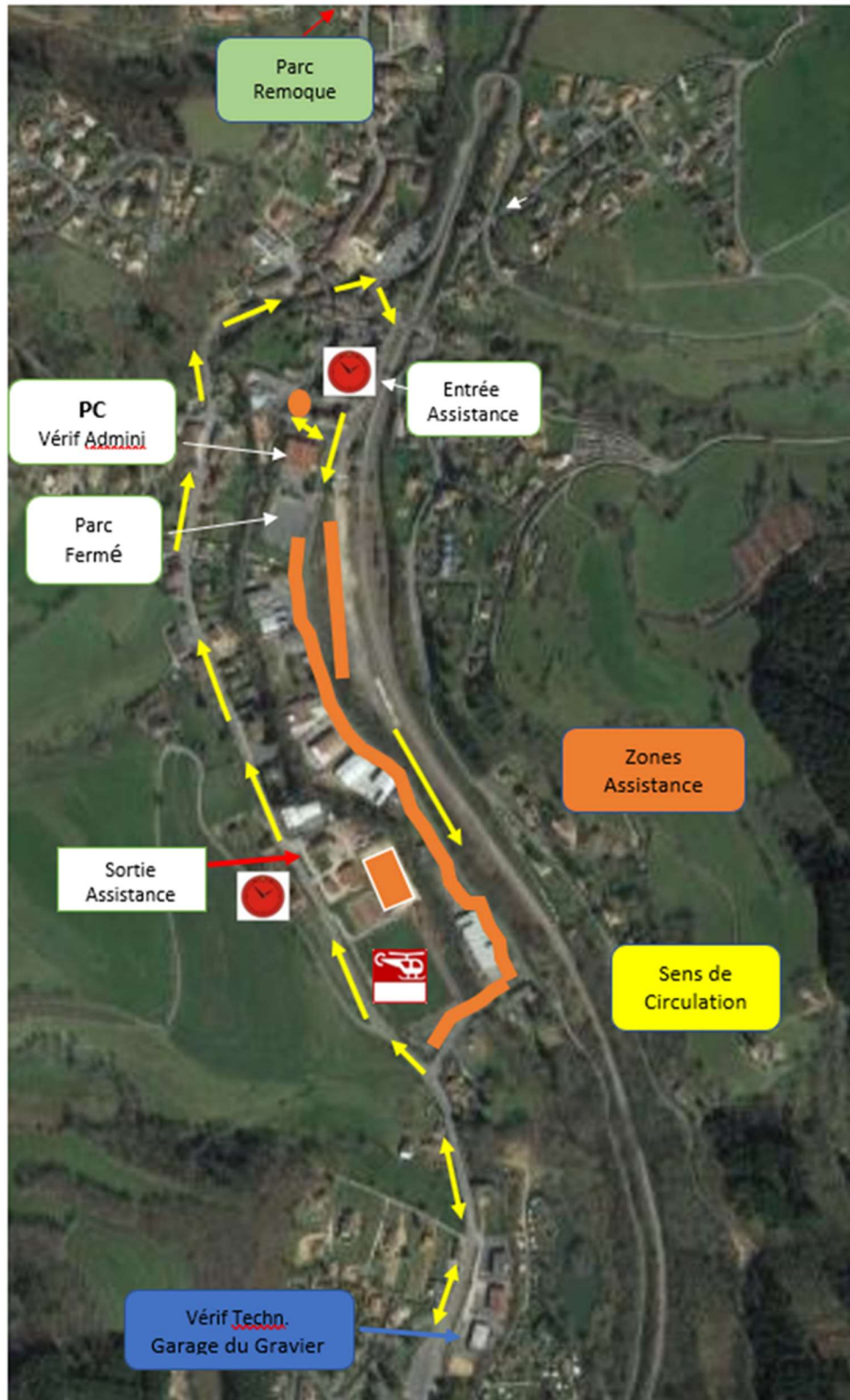
Etape 1

Samedi 17 Février 2024

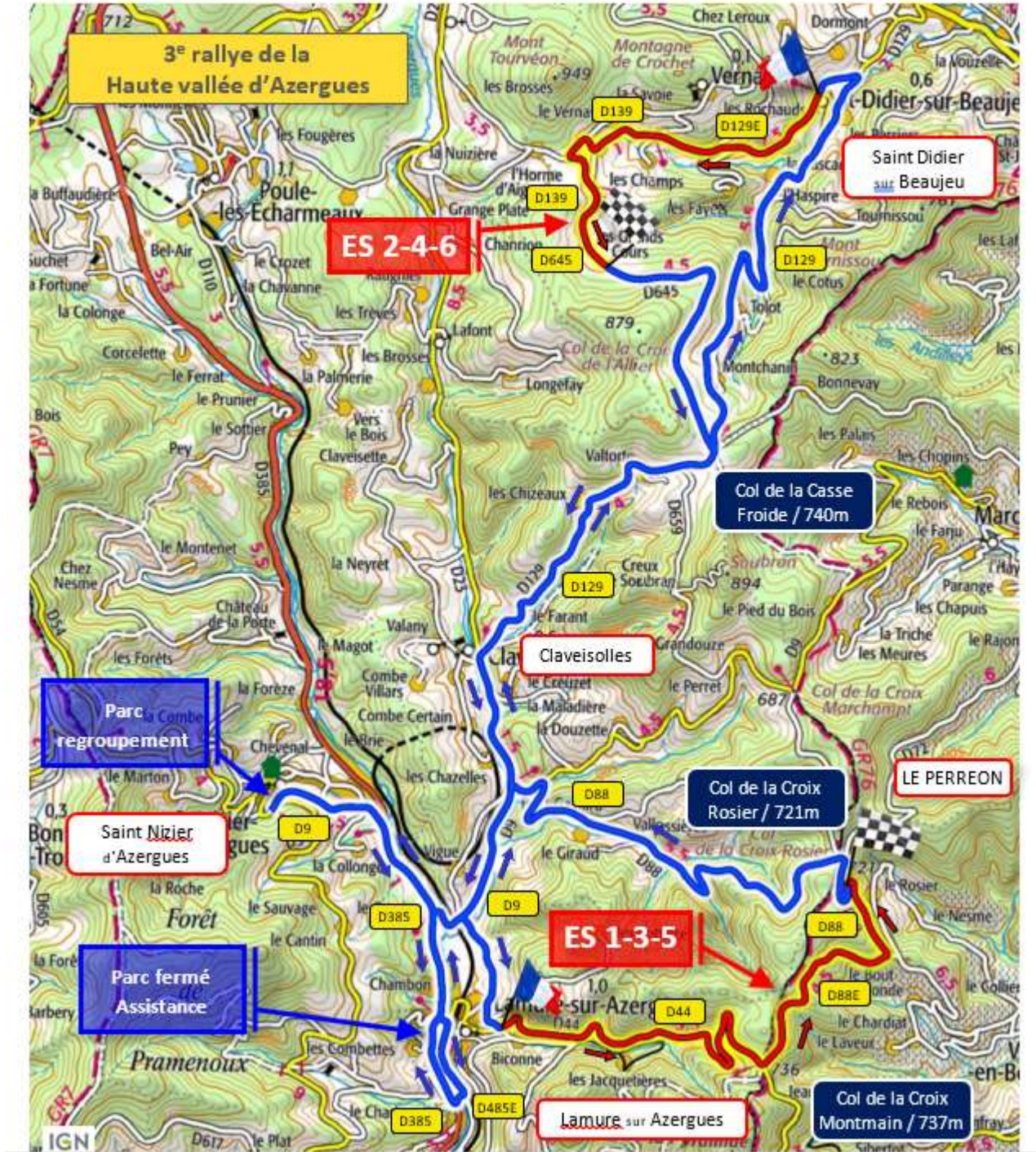
CH	Lieux	ES	Liaison	Total		1ère	Dernière
ES		Distance	Distance	DISTANCE	T.I.	Voiture	Voiture
	Départ Etape 1						
CH 0	Sortie Parc Fermé/Entrée Parc Assis.					8H15	10h45
	ASSISTANCE - Lamure s/Azergues				0h30		
CH 0A	Sortie Parc Assistance - Cofôret		1,05	1,05		8H45	11h15
CH 1	Sur TP à D - Sortie Lamure s/Azer		3,90	4,95	0h12	8H57	11h27
ES 1	CROIX MONTMAIN	8,58			0h03	9H00	11h30
CH 2	Sur D129E - Parking salle des fêtes		19,00	32,53	0h40	9H40	12h10
ES 2	SAINT DIDIER S/BEAUJEU	4,75			0h03	9H43	12h13
CH 2A	Entrée Parc de Regroupement		14,34	51,62	0h28	10H11	12h41
	REGROUPEMENT Saint Nizier d'Azergues				1h00		
CH 2B	Sortie Parc Regroupement		0,10	51,72		11H11	13h41
CH 2C	Entrée Assistance Lamure s/Azer		4,29	56,01	0h10	11H21	13h51
	ASSISTANCE - Lamure s/Azergues				0h45		
CH 2D	Sortie Parc Assistance - Cofôret		1,05	57,06		12H06	14h36
CH 3	Sur TP à D - Sortie Lamure s/Azer		3,90	60,96	0h12	12H18	14h48
ES 3	CROIX MONTMAIN	8,58			0h03	12H21	14h51
CH 4	Sur D129E - Parking salle des fêtes		19,00	88,54	0h40	13H01	15h31
ES 4	SAINT DIDIER S/BEAUJEU	4,75			0h03	13H04	15h34
CH 4A	Entrée Parc Regroupement		14,34	107,63	0h28	13H32	16h02
	REGROUPEMENT Saint Nizier d'Azergues				0h45		
CH 4B	Sortie Parc Regroupement		0,10	107,73		14H17	16h47
CH 4C	Entrée Assistance Lamure s/Azer		4,29	112,02	0h10	14H27	16h57
	ASSISTANCE - Lamure s/Azergues				0h40		
CH 4D	Sortie Parc Assistance - Cofôret		1,05	113,07		15H07	17h37
CH 5	Sur TP à D - Sortie Lamure s/Azer		3,90	116,97	0h12	15H19	17h49
ES 5	CROIX MONTMAIN	8,58			0h03	15H22	17h52
CH 6	Sur D129E - Parking salle des fêtes		19,00	144,55	0h40	16h02	18h32
ES 6	SAINT DIDIER S/BEAUJEU	4,75			0h03	16h05	18h35
CH 6A	Entrée Parc Repositionne. St Nizier		14,34	163,64	0h28	16H33	19h03
	REPOSITIONNEMENT				0h27		
CH 6B	Sortie Parc Repositionnement		0,10	163,74		17H00	19h30
CH 6C	ARRIVEE Podium Lamure s/Azergues		4,49	168,23	0h10	17H10	19h40
	ENTREE PARC FERME						
	Total Etape 1	39,99	128,24	168,23			

Ordre de départ : VHC - Moderne – VHRS

IMPLANTATION LAMURE SUR AZERGUES



CARTE GENERALE



3^{ème} RALLYE REGIONAL DE LA HAUTE VALLEE D'AZERGUES – Moderne et V. H. C. – 2^{ème} V.H.R.S.

SECTION 1 CH 0 à CH 0A

Distance Totale : 1,050 km
 Temps Imparti : 0:30 h:mn

**PAGE
2**

CH 0

**SORTIE PARC FERME ET
ENTREE ASSISTANCE**



CH 0A

SORTIE ASSISTANCE



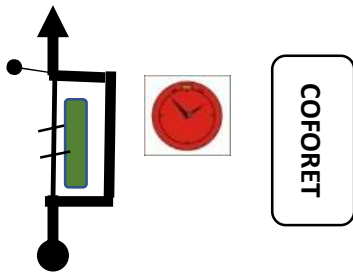
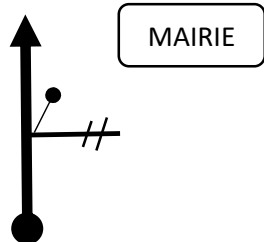
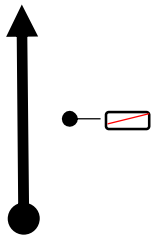
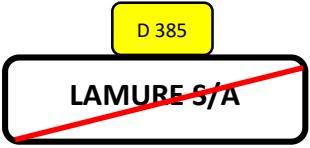
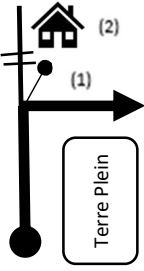
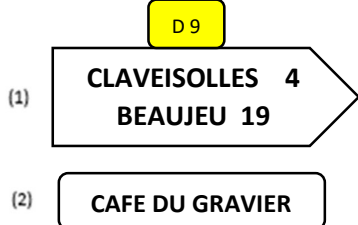
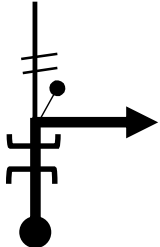

DISTANCE		DIRECTIONS	INFORMATIONS	DISTANCE DEGRESSIVE
TOTALE	PARTIELLE			
0,00	0,00		<p>CONTROLE HORAIRE CH 0 SORTIE PARC FERME ET ENTREE PARC ASSISTANCE</p>	1,05
0,80	0,800			0,25
1,05	0,250		<p>CONTROLE HORAIRE CH 0A SORTIE PARC ASSISTANCE</p>	0,00

3^{ème} RALLYE REGIONAL DE LA HAUTE VALLEE D'AZERGUES – Moderne et V. H. C. – 2^{ème} V.H.R.S.

SECTION 1 CH 0A à CH 1

Distance Totale : 3,90 km
 Temps Imparti : 0:12 h:mn
 Vitesse Moyenne : 19,50 km/h

PAGE
3

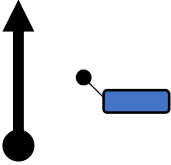
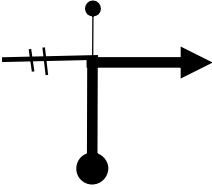
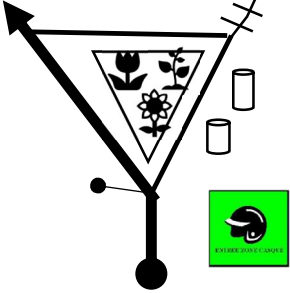

DISTANCE		DIRECTIONS	INFORMATIONS	DISTANCE DEGRESSIVE
TOTALE	PARTIELLE			
0,00	0,000		<p>CONTROLE HORAIRE CH 0A</p> <p>SORTIE PARC ASSISTANCE</p>	3,90
0,800	0,800			3,10
1,30	0,500			2,60
2,15	0,850			1,75
2,47	0,320	<p>!!!</p> 	<p>PEU VISIBLE A DROITE IMMEDIATEMENT APRES PONT DU CHEMIN DE FER</p> 	1,43

3^{ème} RALLYE REGIONAL DE LA HAUTE VALLEE D'AZERGUES – Moderne et V. H. C. – 2^{ème} V.H.R.S.

SECTION 1 CH 0A à CH 1

Distance Totale : 3,90 km
 Temps Imparti : 0:12 h:mn
 Vitesse Moyenne : 19,50 km/h

PAGE
4

DISTANCE		DIRECTIONS	INFORMATIONS	DISTANCE DEGRESSIVE
TOTALE	PARTIELLE			
2,72	0,250		<div style="border: 1px solid black; border-radius: 10px; padding: 5px; display: inline-block;">LES GRANGES</div>	1,18
3,27	0,550		<div style="border: 1px solid black; border-radius: 10px; padding: 5px; display: inline-block;">LE REYNARD</div> FIN DE PORTION EN SENS UNIQUE	0,63
3,65	0,380			0,250
3,90	0,250		CONTROLE HORAIRE CH 1 Avant ES 1 CH AU TERRE PLEIN DEPART A 150 METRES	0,00

CH 1



DEPART



ARRIVEE

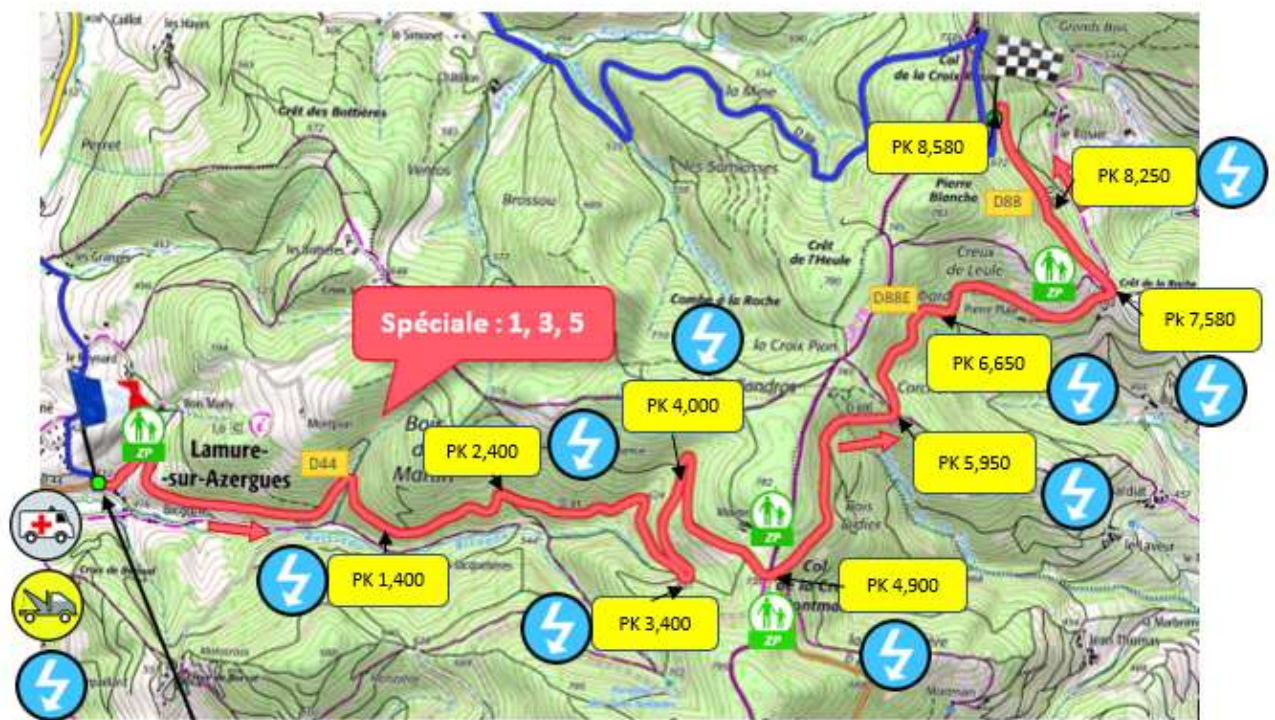


POINT STOP



ES 1 – 3 - 5

CROIX MONTMAIN



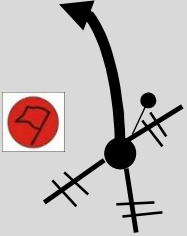

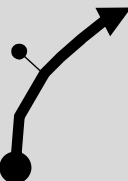



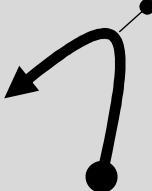



Médecin /Radio

3^{ème} RALLYE REGIONAL DE LA HAUTE VALLEE D'AZERGUES – Moderne et V. H. C. – 2^{ème} V.H.R.S.

SECTION 1 CH 1 à CH 2

Distance Totale : 27,58 km
 Temps Imparti : 0:40 h:mn
 Vitesse Moyenne : 41,37 km/h

PAGE
7

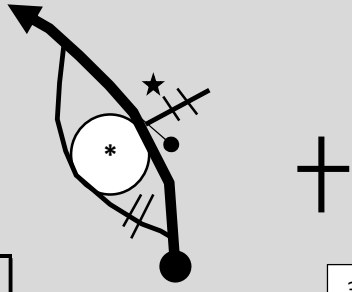





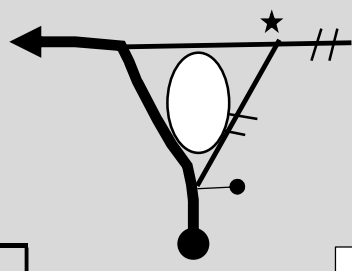



DISTANCE		DIRECTIONS	INFORMATIONS	DISTANCE DEGRESSIVE
TOTALE	PARTIELLE			
0,00	0,000	 1 8,58	DEPART ES 1 CROIX MONTMAIN  <div style="border: 1px solid black; padding: 2px; display: inline-block;">Biconne</div>	27,58
1,40	1,400	 2 7,18		26,18
2,40	1,000	 3 6,18		25,18
3,40	1,000	 4 5,18		24,18
4,00	0,600	 5 4,58	 <div style="border: 1px solid green; padding: 2px; display: inline-block; margin-top: 10px;">Chemin de la Patience</div>	23,58

3^{ème} RALLYE REGIONAL DE LA HAUTE VALLEE D'AZERGUES – Moderne et V. H. C. – 2^{ème} V.H.R.S.

SECTION 1 CH 1 à CH 2

Distance Totale : 27,58 km
 Temps Imparti : 0:40 h:mn
 Vitesse Moyenne : 41,37 km/h

PAGE
8

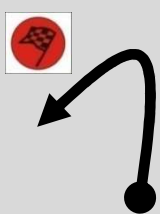



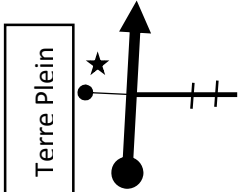
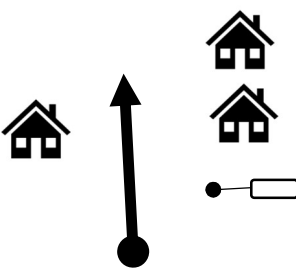
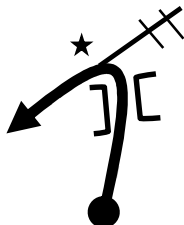
DISTANCE		DIRECTIONS	INFORMATIONS	DISTANCE DEGRESSIVE
TOTALE	PARTIELLE			
4,90	0,900	 <p>6</p> <p>3,68</p>	<p>CONTOURNER L'ILOT PAR LA DROITE</p> <p>D88E</p> <p>6 LE PERREON</p> <p>* Col Croix Montmain 737 m</p> 	22,68
5,95	1,050	 <p>7</p> <p>2,63</p>		21,63
6,65	0,700	 <p>8</p> <p>1,93</p>		20,93
7,58	0,930	 <p>9</p> <p>1,00</p>	<p>D 88</p> <p>10 CLAVEISOLLES 2 LA CROIX ROZIER</p> <p>LE PERREON 5</p> 	20,00
8,25	0,670	 <p>10</p> <p>0,33</p>		19,33

3^{ème} RALLYE REGIONAL DE LA HAUTE VALLEE D'AZERGUES – Moderne et V. H. C. – 2^{ème} V.H.R.S.

SECTION 1 CH 1 à CH 2

Distance Totale : 27,58 km
 Temps Imparti : 0:40 h:mn
 Vitesse Moyenne : 41,37 km/h

PAGE
 9

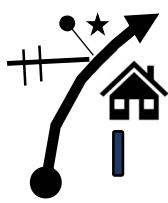
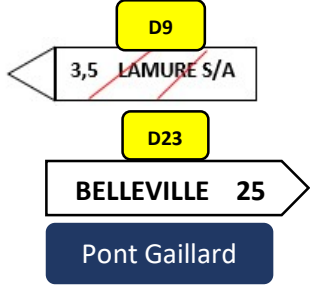
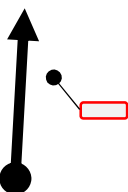


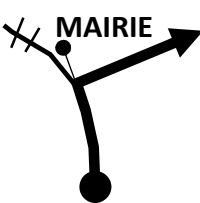
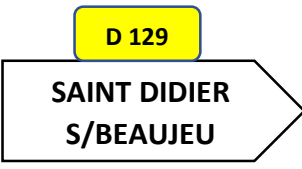
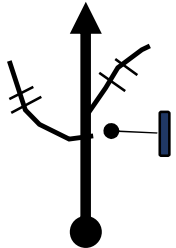
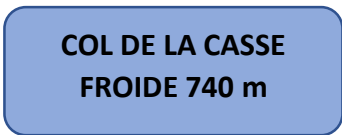
DISTANCE		DIRECTIONS	INFORMATIONS	DISTANCE DEGRESSIVE
TOTALE	PARTIELLE			
8,58	0,330		<p>ARRIVEE ES 1</p> <p>SORTIE EPINGLE GAUCHE POTO BOIS A GAUCHE</p> 	19,00
9,40	0,820		<p>POINT STOP = 100 M AVANT EPINGLE GAUCHE DU CARREFOUR</p>  <p>D 88</p> <p>8 CLAVEISOLLES</p> <p>10 LAMURE S/A</p>	18,18
9,60	0,200	<p>Terre Plein</p> 	<p>Col de la Croix Rosier Alt 721</p> <p>Col de la Cx Marchampt</p>	17,98
13,30	3,700		<p>SUIVRE R. P.</p> <p>D88</p> <p>VALLOSIERES</p>	14,28
15,38	2,080		<p>D 9</p> <p>3,5 LAMURE S/A</p> <p>2 CLAVEISOLLES</p>	12,20

3^{ème} RALLYE REGIONAL DE LA HAUTE VALLEE D'AZERGUES – Moderne et V. H. C. – 2^{ème} V.H.R.S.

SECTION 1 CH 1 à CH 2

Distance Totale : 27,58 km
 Temps Imparti : 0:40 h:mn
 Vitesse Moyenne : 41,37 km/h

PAGE
10

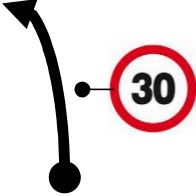

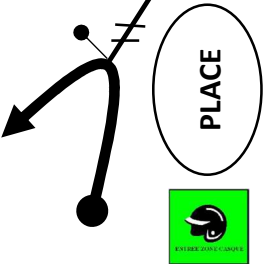
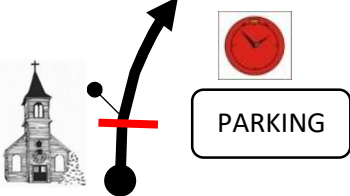
DISTANCE		DIRECTIONS	INFORMATIONS	DISTANCE DEGRESSIVE
TOTALE	PARTIELLE			
15,83	0,450			11,75
17,13	1,300		<p>ROUTE PRINCIPALE</p> 	10,45
17,31	0,180		<p>AUBERGE DES DOUGLAS</p>	10,27
17,43	0,120			10,15
21,83	4,400			5,75

3^{ème} RALLYE REGIONAL DE LA HAUTE VALLEE D'AZERGUES – Moderne et V. H. C. – 2^{ème} V.H.R.S.

SECTION 1 CH 1 à CH 2

Distance Totale : 27,58 km
 Temps Imparti : 0:40 h:mn
 Vitesse Moyenne : 41,37 km/h

PAGE
11

DISTANCE		DIRECTIONS	INFORMATIONS	DISTANCE DEGRESSIVE
TOTALE	PARTIELLE			
27,33	5,500			0,25
27,53	0,200		<p>!!! EN EPINGLE A GAUCHE</p> <p>PEU VISIBLE</p>	0,05
27,58	0,05		<p>CONTROLE HORAIRE CH 2 AVANT ES 2 PARKING A DROITE Vers restaurant scolaire</p> <p>DEPART A 200 METRES</p>	0,00

CH 2



DEPART



ARRIVEE



POINT STOP



ES 2 – 4 - 6

SAINT DIDIER SUR BEAUJEU

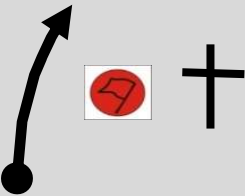

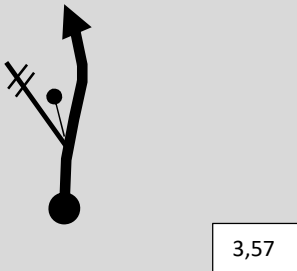

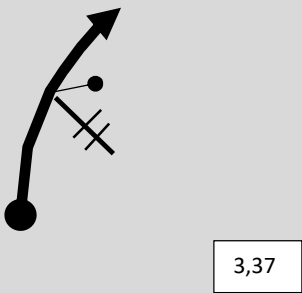

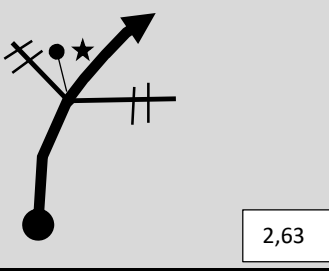

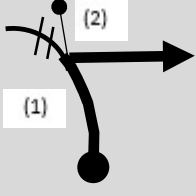



3^{ème} RALLYE REGIONAL DE LA HAUTE VALLEE D'AZERGUES – Moderne et V. H. C. – 2^{ème} V.H.R.S.

SECTION 1 CH 2 à CH 2A

Distance Totale : 19,09 km
 Temps Imparti : 0:28 h:mn
 Vitesse Moyenne : 40,91 km/h

PAGE
14

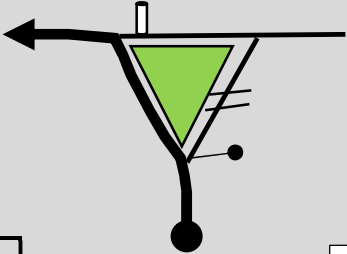

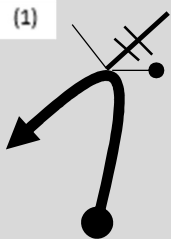

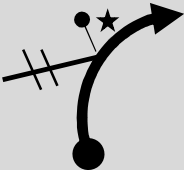

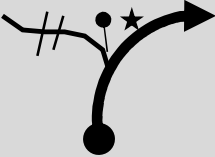

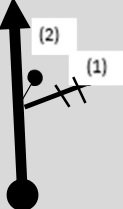


DISTANCE		DIRECTIONS	INFORMATIONS	DISTANCE DEGRESSIVE
TOTALE	PARTIELLE			
0,00	0,000		 <p>DEPART ES 2 SAINT DIDIER SUR BEAUJEU A LA CROIX</p>	19,09
1,18	1,180		 <p>Impasse du Pont</p>	17,91
1,38	0,200		 <p>La Garenne</p>	17,71
2,12	0,740		 <p>D 139 CHENELETTE 4,3</p>	16,97
2,95	0,830		 <p>(1) Les Terriers (2) Le Vernay →</p>	16,14

3^{ème} RALLYE REGIONAL DE LA HAUTE VALLEE D'AZERGUES – Moderne et V. H. C. – 2^{ème} V.H.R.S.

SECTION 1 CH 2 à CH 2A

Distance Totale : 19,09 km
 Temps Imparti : 0:28 h:mn
 Vitesse Moyenne : 40,91 km/h

PAGE
15

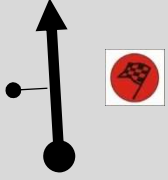

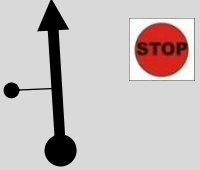

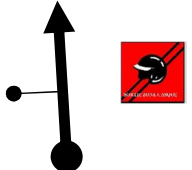
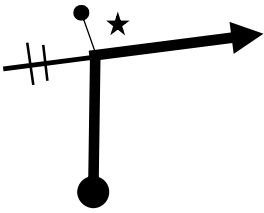

DISTANCE		DIRECTIONS	INFORMATIONS	DISTANCE DEGRESSIVE
TOTALE	PARTIELLE			
3,12	0,170	 <p>6 1,63</p>		15,97
3,480	0,360	 <p>7 1,27</p>	<p>SANS INDICATION EN EPINGLE A GAUCHE</p> <p>(1) Chemin de terre</p> 	15,61
3,95	0,470	 <p>8 0,80</p>	<p>D 645</p> <p>Col de la Casse Froide 4,5</p> 	15,14
4,13	0,180	 <p>9 0,62</p>	<p>Les Sambardiens →</p> 	14,96
4,50	0,370	 <p>10 0,25</p>	<p>(1) Le Breuil</p> <p>(2) Col de La Casse Froide </p> 	14,59

3^{ème} RALLYE REGIONAL DE LA HAUTE VALLEE D'AZERGUES – Moderne et V. H. C. – 2^{ème} V.H.R.S.

SECTION 1 CH 2 à CH 2A

Distance Totale : 19,09 km
 Temps Imparti : 0:28 h:mn
 Vitesse Moyenne : 40,91 km/h

PAGE
16

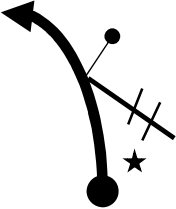
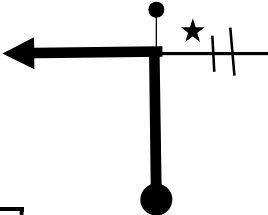
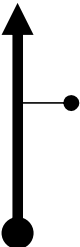
DISTANCE		DIRECTIONS	INFORMATIONS	DISTANCE DEGRESSIVE
TOTALE	PARTIELLE			
4,75	0,250	 <div style="border: 1px solid black; padding: 2px; display: inline-block;">0,00</div>	<p>ARRIVEE ES 2</p> 	14,34
5,15	0,400		<p>POINT STOP ES 2</p> 	13,94
5,65	0,500			13,44
8,35	2,700		<div style="border: 1px solid black; padding: 5px; display: inline-block;"> <p>CLAVEISOLLES </p> </div>	10,74
		<p>GARDER ROUTE PRINCIPALE D 129</p>		
		<div style="border: 1px solid black; padding: 2px; display: inline-block;">15</div>		

3^{ème} RALLYE REGIONAL DE LA HAUTE VALLEE D'AZERGUES – Moderne et V. H. C. – 2^{ème} V.H.R.S.

SECTION 1 CH 2 à CH 2A

Distance Totale : 19,09 km
 Temps Imparti : 0:28 h:mn
 Vitesse Moyenne : 40,91 km/h



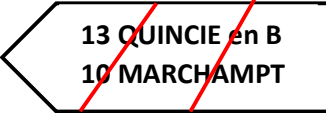
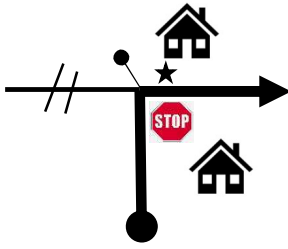


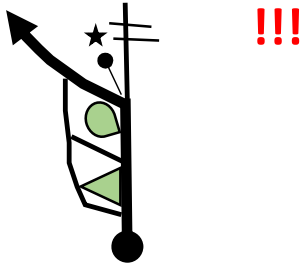

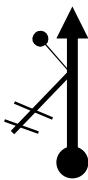
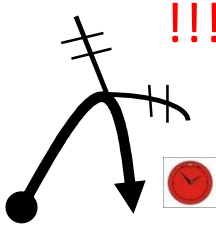
PAGE
17

DISTANCE		DIRECTIONS	INFORMATIONS	DISTANCE DEGRESSIVE
TOTALE	PARTIELLE			
11,79	3,440		<div style="border: 1px solid black; border-radius: 10px; padding: 5px; width: fit-content; margin: auto;">Le Plat des Granges</div>	7,30
12,51	0,720	<p style="text-align: center;">ENTREE CLAVEISOLLES</p> <div style="text-align: center;"> <div style="background-color: yellow; border: 1px solid black; padding: 2px; display: inline-block;">D 129</div> <div style="border: 2px solid red; border-radius: 10px; padding: 5px; display: inline-block;">CLAVEISOLLES</div> </div>		6,58
12,66	0,150		<div style="text-align: center;"> <div style="background-color: yellow; border: 1px solid black; padding: 2px; display: inline-block;">D 23</div> <div style="border: 1px solid black; padding: 5px; display: inline-block;">(1) LAMURE S/AZERGUES PONT GAILLARD</div> <div style="border: 2px solid green; padding: 2px; display: inline-block;">(2) Pont Les Echarmeaux</div> </div>	6,43
	0,00	<p style="text-align: center;">GARDER ROUTE PRINCIPALE D 23</p>		
13,81	1,150		<div style="background-color: #1a3d54; color: white; border-radius: 10px; padding: 5px; display: inline-block;">Pont Gaillard</div>	5,28

SECTION 1 CH 2 à CH 2A

Distance Totale : 19,09 km
 Temps Imparti : 0:28 h:mn
 Vitesse Moyenne : 40,91 km/h

PAGE
18

DISTANCE		DIRECTIONS	INFORMATIONS	DISTANCE DEGRESSIVE
TOTALE	PARTIELLE			
14,21	0,400		 	4,88
16,26	2,050		 	2,83
17,46	1,200			1,63
18,89	1,430			0,20
19,09	0,200		<p>IMMEDIATEMENT EN SORTIE COURBE DROITE</p> <p>CONTROLE HORAIRE CH 2A ENTREE PARC DE REGROUPEMENT</p>	0,00

SECTION 1 CH 2A à CH 2B

Distance Totale : 0,100 km
 Temps Imparti CH 2A à CH 2B : 1:00 h:mn

PAGE
19

CH 2A





ENTREE REGROUPEMENT



CH 2B

SORTIE REGROUPEMENT



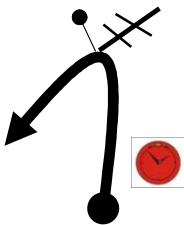
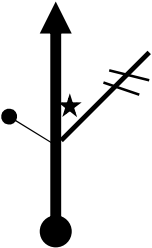
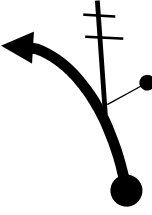
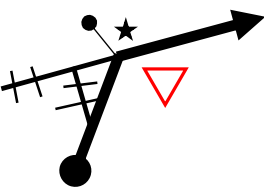
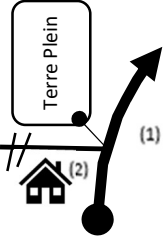
			 	CONTROLE HORAIRE CH 2A ENTREE PARC REGROUPEMENT	0,10
0,00	1		 	CONTROLE HORAIRE CH 2B SORTIE PARC REGROUPEMENT	0,00
0,10	0,100	2			

3^{ème} RALLYE REGIONAL DE LA HAUTE VALLEE D'AZERGUES – Moderne et V. H. C. – 2^{ème} V.H.R.S.

SECTION 2 CH 2B à CH 2C

Distance Totale : 4,29 km
 Temps Imparti : 0:10 h:mn
 Vitesse Moyenne : 25,74 km/h

PAGE
 20


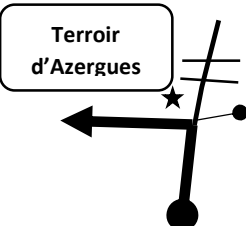

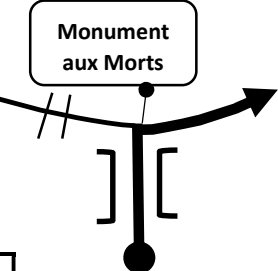
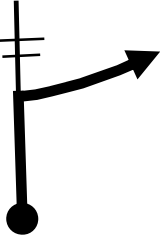
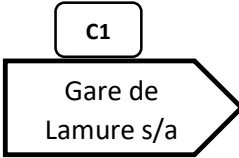
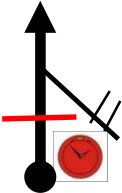
DISTANCE		DIRECTIONS	INFORMATIONS	DISTANCE DEGRESSIVE
TOTALE	PARTIELLE			
0,00	0,000		<p>CONTROLE HORAIRE CH 2B</p> <p>SORTIE PARC REGROUPEMENT</p>	4,29
0,20	0,200		<p>D 9</p> <p>4 LAMURE S/A</p> <p>D 54</p> <p>GRANDRIS</p>	4,09
0,85	0,650			3,44
1,71	0,860		<p>D 385</p> <p>LYON 56</p>	2,58
2,91	1,200		<p>D 385</p> <p>(1) LYON 54</p> <p>(2) CAFE DU GRAVIER</p>	1,38

3^{ème} RALLYE REGIONAL DE LA HAUTE VALLEE D'AZERGUES – Moderne et V. H. C. – 2^{ème} V.H.R.S.

SECTION 2 CH 2B à CH 2C

Distance Totale : 4,29 km
 Temps Imparti : 0:10 h:mn
 Vitesse Moyenne : 25,74 km/h

PAGE
21

DISTANCE		DIRECTIONS	INFORMATIONS	DISTANCE DEGRESSIVE
TOTALE	PARTIELLE			
3,71	0,800			0,58
4,08	0,370			0,21
4,13	0,050			0,16
4,21	0,08			0,08
4,29	0,080		<p>CONTROLE HORAIRE CH 2 C</p> <p>ENTREE PARC ASSISTANCE</p>	0,00

SECTION 2 CH 2C à CH 2D

Distance Totale : 1,05 km
 Temps Imparti : 0:45 h:mn

PAGE
 22

CH 2C

ENTREE ASSISTANCE



CH 2D

SORTIE ASSISTANCE



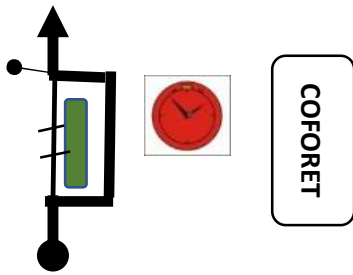
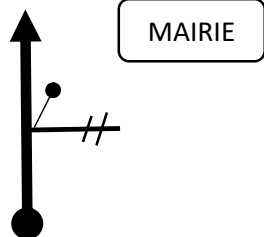
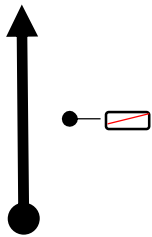
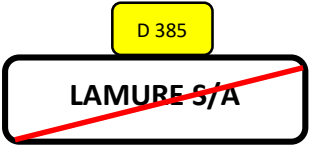
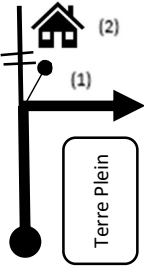
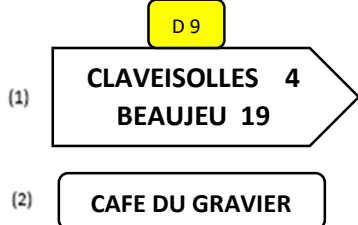
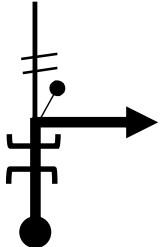

DISTANCE		DIRECTIONS	INFORMATIONS	DISTANCE DEGRESSIVE
TOTALE	PARTIELLE			
0,00	0,000		<p>CONTROLE HORAIRE CH 2C</p> <p>ENTREE PARC ASSISTANCE</p>	1,05
0,80	0,800			0,25
1,05	0,250		<p>CONTROLE HORAIRE CH 2D</p> <p>SORTIE PARC ASSISTANCE</p>	0,00

3^{ème} RALLYE REGIONAL DE LA HAUTE VALLEE D'AZERGUES – Moderne et V. H. C. – 2^{ème} V.H.R.S.

SECTION 2 CH 2D à CH 3

Distance Totale : 3,90 km
 Temps Imparti : 0:12 h:mn
 Vitesse Moyenne : 19,50 km/h

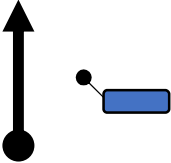
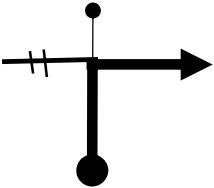
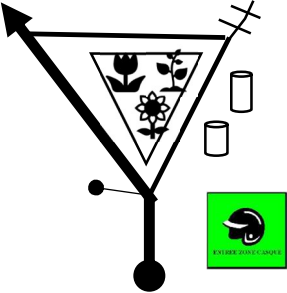

PAGE
23

DISTANCE		DIRECTIONS	INFORMATIONS	DISTANCE DEGRESSIVE
TOTALE	PARTIELLE			
0,00	0,000	 <p>1</p>	<p>CONTROLE HORAIRE CH 2D</p> <p>SORTIE PARC ASSISTANCE</p>	3,90
0,800	0,800	 <p>2</p>		3,10
1,30	0,500	 <p>3</p>		2,60
2,15	0,850	 <p>4</p>		1,75
2,47	0,320	<p>!!!</p>  <p>5</p>	<p>PEU VISIBLE A DROITE IMMEDIATEMENT APRES PONT DU CHEMIN DE FER</p> 	1,43

SECTION 2 CH 2D à CH 3

Distance Totale : 3,90 km
 Temps Imparti : 0:12 h:mn
 Vitesse Moyenne : 19,50 km/h

PAGE
24

DISTANCE		DIRECTIONS	INFORMATIONS	DISTANCE DEGRESSIVE
TOTALE	PARTIELLE			
2,72	0,250		<div style="border: 1px solid black; border-radius: 10px; padding: 5px; display: inline-block;">LES GRANGES</div>	1,18
3,27	0,550		<div style="border: 1px solid black; border-radius: 10px; padding: 5px; display: inline-block;">LE REYNARD</div> FIN DE PORTION EN SENS UNIQUE	0,63
3,65	0,380			0,250
3,90	0,250		CONTROLE HORAIRE CH 3 Avant ES 3 CH AU TERRE PLEIN DEPART A 150 METRES	0,00

CH 3



DEPART



ARRIVEE

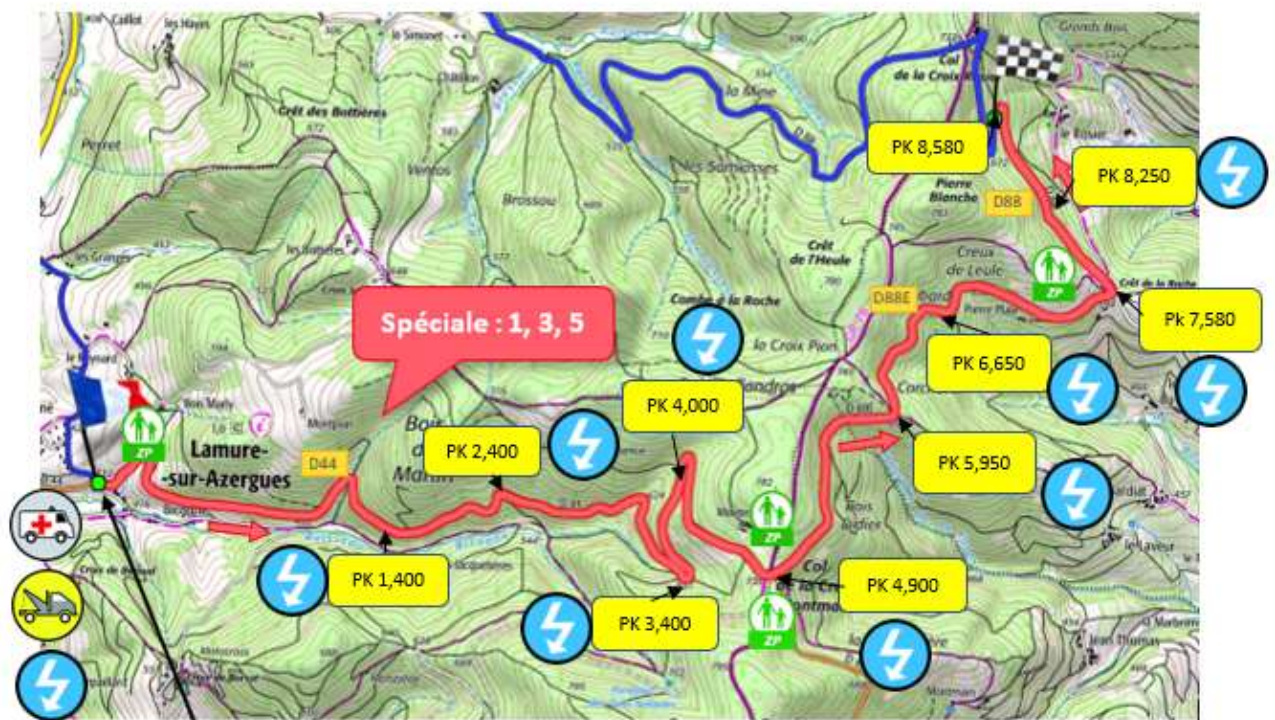


POINT STOP



ES 1 – 3 - 5

CROIX MONTMAIN



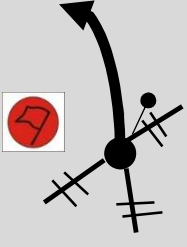



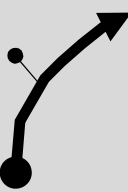

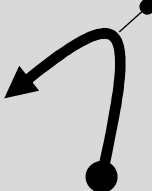



Médecin /Radio

3^{ème} RALLYE REGIONAL DE LA HAUTE VALLEE D'AZERGUES – Moderne et V. H. C. – 2^{ème} V.H.R.S.

SECTION 2 CH 3 à CH 4

Distance Totale : 27,58 km
 Temps Imparti : 0:40 h:mn
 Vitesse Moyenne : 41,37 km/h

PAGE
 27

DISTANCE		DIRECTIONS	INFORMATIONS	DISTANCE DEGRESSIVE
TOTALE	PARTIELLE			
0,00	0,000	 1 8,58	DEPART ES 3 CROIX MONTMAIN  <div style="border: 1px solid black; padding: 2px; display: inline-block;">Biconne</div>	27,58
1,40	1,400	 2 7,18		26,18
2,40	1,000	 3 6,18		25,18
3,40	1,000	 4 5,18		24,18
4,00	0,600	 5 4,58	<div style="border: 1px solid green; padding: 2px; display: inline-block;">Chemin de la Patience</div> 	23,58

3^{ème} RALLYE REGIONAL DE LA HAUTE VALLEE D'AZERGUES – Moderne et V. H. C. – 2^{ème} V.H.R.S.

SECTION 2 CH 3 à CH 4

Distance Totale : 27,58 km
 Temps Imparti : 0:40 h:mn
 Vitesse Moyenne : 41,37 km/h

PAGE
28

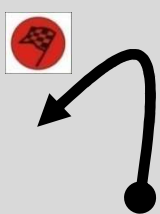



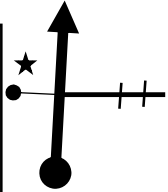
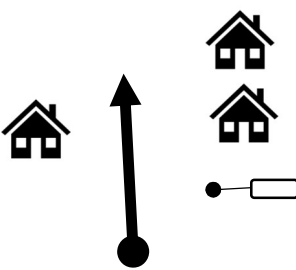
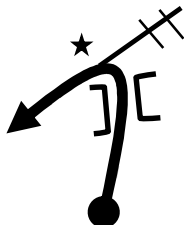
DISTANCE		DIRECTIONS	INFORMATIONS	DISTANCE DEGRESSIVE
TOTALE	PARTIELLE			
4,90	0,900		<p>CONTOURNER L'ILOT PAR LA DROITE</p> <p>D88E</p> <p>6 LE PERREON</p> <p>* Col Croix Montmain 737 m</p>	22,68
5,95	1,050			21,63
6,65	0,700			20,93
7,58	0,930		<p>D 88</p> <p>10 CLAVEISOLLES 2 LA CROIX ROZIER</p> <p>LE PERREON 5</p>	20,00
8,25	0,670			19,33

3^{ème} RALLYE REGIONAL DE LA HAUTE VALLEE D'AZERGUES – Moderne et V. H. C. – 2^{ème} V.H.R.S.

SECTION 2 CH 3 à CH 4

Distance Totale : 27,58 km
 Temps Imparti : 0:40 h:mn
 Vitesse Moyenne : 41,37 km/h

PAGE
 29

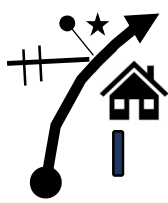
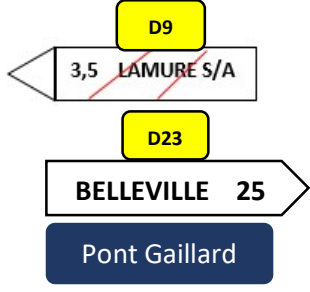
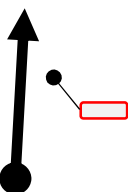


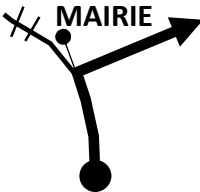
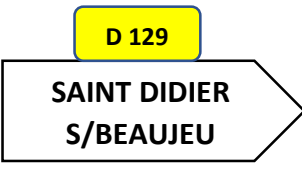
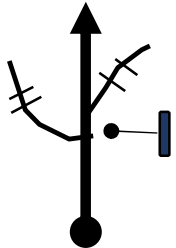
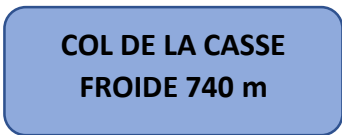
DISTANCE		DIRECTIONS	INFORMATIONS	DISTANCE DEGRESSIVE
TOTALE	PARTIELLE			
8,58	0,330		<p>ARRIVEE ES 3</p> <p>SORTIE EPINGLE GAUCHE POTO BOIS A GAUCHE</p> 	19,00
9,40	0,820		<p>POINT STOP = 100 M AVANT EPINGLE GAUCHE DU CARREFOUR</p>  <p>D 88</p> <p>8 CLAVEISOLLES</p> <p>10 LAMURE S/A</p>	18,18
9,60	0,200	<p>Terre Plein</p> 	<p>Col de la Croix Rosier Alt 721</p> <p>Col de la Cx Marchampt</p>	17,98
13,30	3,700		<p>SUIVRE R. P.</p> <p>D88</p> <p>VALLOSIERES</p>	14,28
15,38	2,080		<p>D 9</p> <p>3,5 LAMURE S/A</p> <p>2 CLAVEISOLLES</p>	12,20

3^{ème} RALLYE REGIONAL DE LA HAUTE VALLEE D'AZERGUES – Moderne et V. H. C. – 2^{ème} V.H.R.S.

SECTION 2 CH 3 à CH 4

Distance Totale : 27,58 km
 Temps Imparti : 0:40 h:mn
 Vitesse Moyenne : 41,37 km/h

PAGE
30

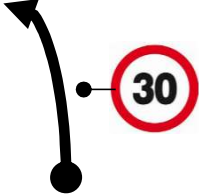

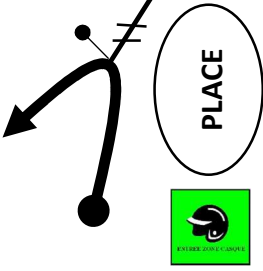
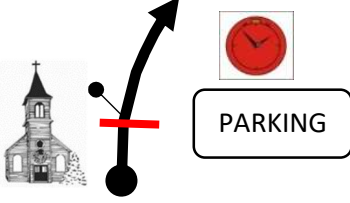
DISTANCE			DIRECTIONS	INFORMATIONS	DISTANCE DEGRESSIVE
TOTALE	PARTIELLE				
15,83	0,450	16			11,75
17,13	1,300	17		<p>ROUTE PRINCIPALE</p> 	10,45
17,31	0,180	18		<p>AUBERGE DES DOUGLAS</p>	10,27
17,43	0,120	19			10,15
21,83	4,400	20			5,75

3^{ème} RALLYE REGIONAL DE LA HAUTE VALLEE D'AZERGUES – Moderne et V. H. C. – 2^{ème} V.H.R.S.

SECTION 2 CH 3 à CH 4

Distance Totale : 27,58 km
 Temps Imparti : 0:40 h:mn
 Vitesse Moyenne : 41,37 km/h

PAGE
31

DISTANCE		DIRECTIONS	INFORMATIONS	DISTANCE DEGRESSIVE
TOTALE	PARTIELLE			
27,33	5,500			0,25
27,53	0,200		<p>!!! EN EPINGLE A GAUCHE</p> <p>PEU VISIBLE</p>	0,05
27,58	0,05		<p>CONTROLE HORAIRE CH 4 AVANT ES 4 PARKING A DROITE Vers restaurant scolaire</p> <p>DEPART A 200 METRES</p>	0,00

CH 4



DEPART



ARRIVEE

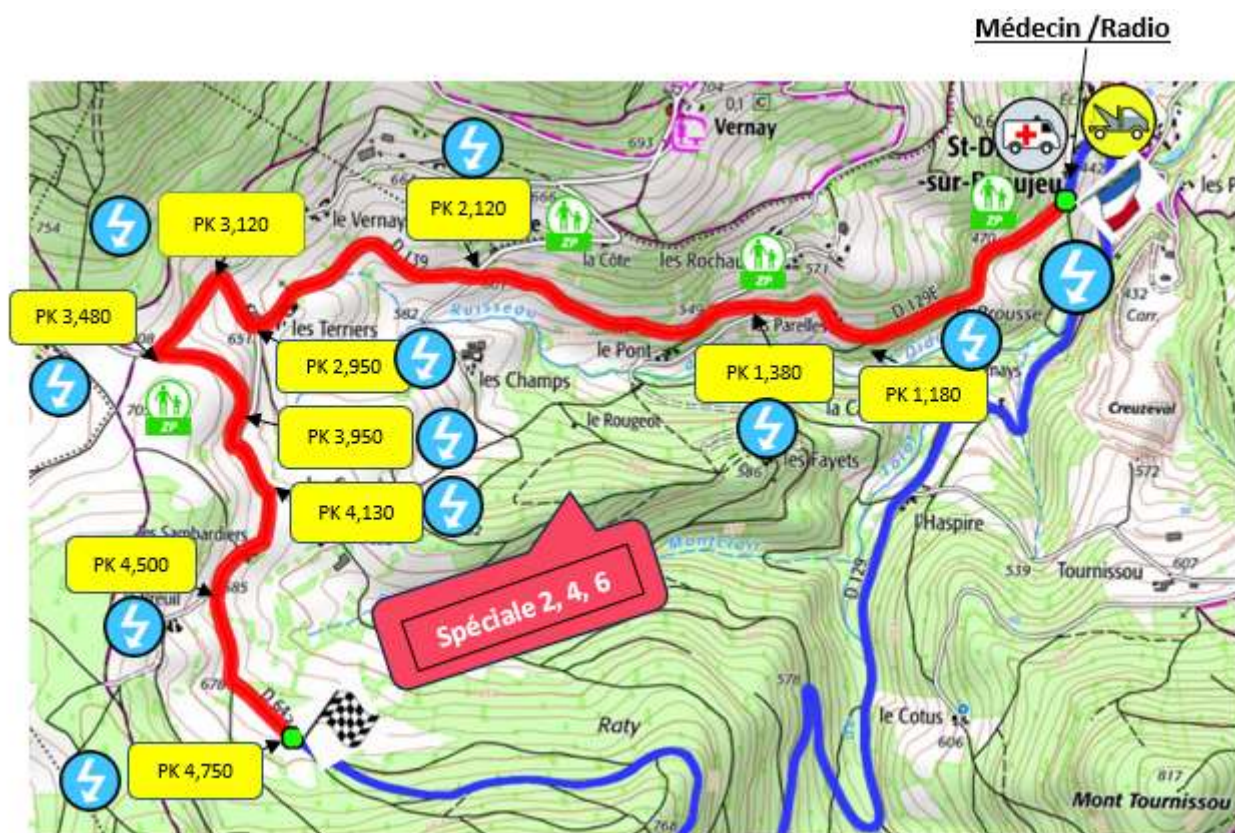


POINT STOP



ES 2 – 4 - 6

SAINT DIDIER SUR BEAUJEU

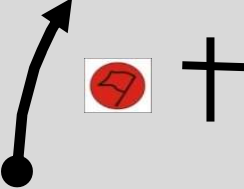

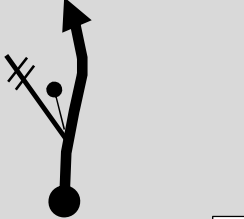

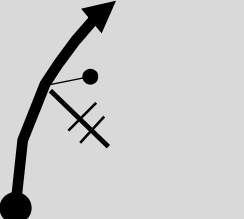



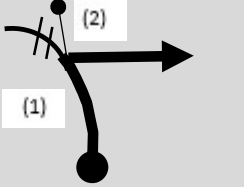



3^{ème} RALLYE REGIONAL DE LA HAUTE VALLEE D'AZERGUES – Moderne et V. H. C. – 2^{ème} V.H.R.S.

SECTION 2 CH 4 à CH 4A

Distance Totale : 19,09 km
 Temps Imparti : 0:28 h:mn
 Vitesse Moyenne : 40,91 km/h

PAGE
34

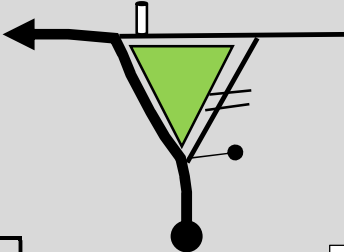

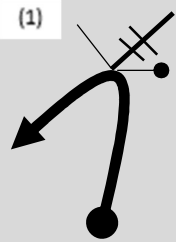

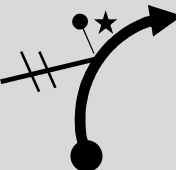

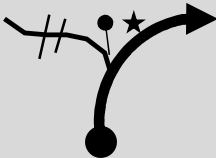

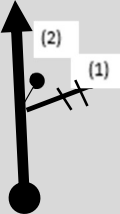


DISTANCE		DIRECTIONS	INFORMATIONS	DISTANCE DEGRESSIVE
TOTALE	PARTIELLE			
0,00	0,000		 <p>DEPART ES 4 SAINT DIDIER SUR BEAUJEU A LA CROIX</p>	19,09
1,18	1,180		 <p>Impasse du Pont</p>	17,91
1,38	0,200		 <p>La Garenne</p>	17,71
2,12	0,740		 <p>D 139 CHENELETTE 4,3</p>	16,97
2,95	0,830		 <p>(1) Les Terriers (2) Le Vernay →</p>	16,14

3^{ème} RALLYE REGIONAL DE LA HAUTE VALLEE D'AZERGUES – Moderne et V. H. C. – 2^{ème} V.H.R.S.

SECTION 2 CH 4 à CH 4A

Distance Totale : 19,09 km
 Temps Imparti : 0:28 h:mn
 Vitesse Moyenne : 40,91 km/h

PAGE
35

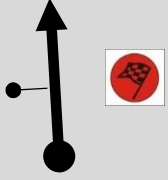

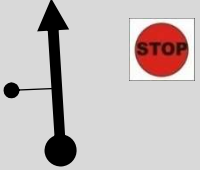

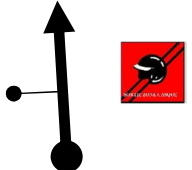
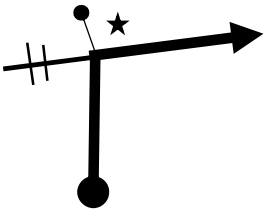

DISTANCE		DIRECTIONS	INFORMATIONS	DISTANCE DEGRESSIVE
TOTALE	PARTIELLE			
3,12	0,170	 <p>6 1,63</p>		15,97
3,480	0,360	 <p>(1)</p> <p>7 1,27</p>	<p>SANS INDICATION EN EPINGLE A GAUCHE</p> <p>(1) Chemin de terre</p> 	15,61
3,95	0,470	 <p>8 0,80</p>	<p>D 645</p> <p>Col de la Casse Froide 4,5</p> 	15,14
4,13	0,180	 <p>9 0,62</p>	<p>Les Sambardiens →</p> 	14,96
4,50	0,370	 <p>(2) (1)</p> <p>10 0,25</p>	<p>(1) Le Breuil</p> <p>(2) Col de La Casse Froide </p> 	14,59

3^{ème} RALLYE REGIONAL DE LA HAUTE VALLEE D'AZERGUES – Moderne et V. H. C. – 2^{ème} V.H.R.S.

SECTION 2 CH 4 à CH 4A

Distance Totale : 19,09 km
 Temps Imparti : 0:28 h:mn
 Vitesse Moyenne : 40,91 km/h

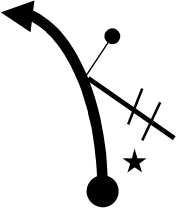
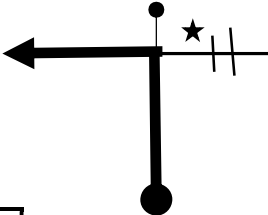
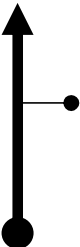
PAGE
36

DISTANCE		DIRECTIONS	INFORMATIONS	DISTANCE DEGRESSIVE
TOTALE	PARTIELLE			
4,75	0,250	 <div style="border: 1px solid black; padding: 2px; display: inline-block;">0,00</div>	<p>ARRIVEE ES 4</p> 	14,34
5,15	0,400		<p>POINT STOP ES 4</p> 	13,94
5,65	0,500			13,44
8,35	2,700		<div style="border: 1px solid black; padding: 5px; display: inline-block;"> <p>CLAVEISOLLES </p> </div>	10,74
		<p>GARDER ROUTE PRINCIPALE D 129</p>		<div style="border: 1px solid black; padding: 2px; display: inline-block;">15</div>

SECTION 2 CH 4 à CH 4A

Distance Totale : 19,09 km
 Temps Imparti : 0:28 h:mn
 Vitesse Moyenne : 40,91 km/h

PAGE
37


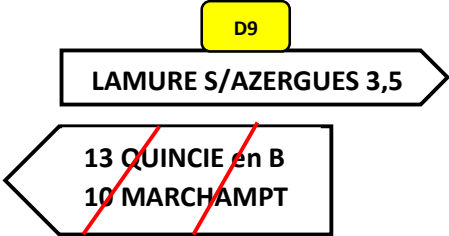
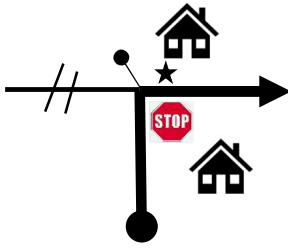
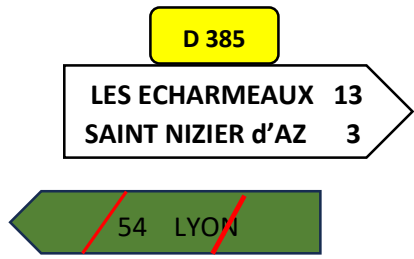
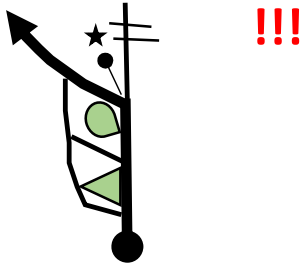

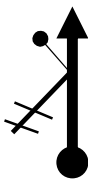
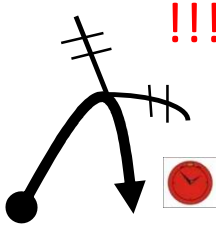
DISTANCE		DIRECTIONS	INFORMATIONS	DISTANCE DEGRESSIVE
TOTALE	PARTIELLE			
11,79	3,440		<div style="border: 1px solid black; border-radius: 10px; padding: 5px; display: inline-block;">Le Plat des Granges</div>	7,30
12,51	0,720	<p style="text-align: center;">ENTREE CLAVEISOLLES</p> <div style="text-align: center;"> <div style="background-color: yellow; border: 1px solid black; padding: 2px; display: inline-block;">D 129</div> <div style="border: 2px solid red; border-radius: 10px; padding: 5px; display: inline-block;">CLAVEISOLLES</div> </div>		6,58
12,66	0,150		<div style="text-align: center;"> <div style="background-color: yellow; border: 1px solid black; padding: 2px; display: inline-block;">D 23</div> <div style="border: 1px solid black; padding: 5px; display: inline-block;">(1) LAMURE S/AZERGUES PONT GAILLARD</div> <div style="border: 2px solid green; padding: 5px; display: inline-block;">(2) Pont Les Echarmeaux</div> </div>	6,43
	0,00	<p style="text-align: center;">GARDER ROUTE PRINCIPALE D 23</p>		
13,81	1,150		<div style="background-color: #1a3d54; color: white; border-radius: 10px; padding: 5px; display: inline-block;">Pont Gaillard</div>	5,28

3^{ème} RALLYE REGIONAL DE LA HAUTE VALLEE D'AZERGUES – Moderne et V. H. C. – 2^{ème} V.H.R.S.

SECTION 2 CH 4 à CH 4A

Distance Totale : 19,09 km
 Temps Imparti : 0:28 h:mn
 Vitesse Moyenne : 40,91 km/h

PAGE
38

DISTANCE		DIRECTIONS	INFORMATIONS	DISTANCE DEGRESSIVE
TOTALE	PARTIELLE			
14,21	0,400			4,88
16,26	2,050			2,83
17,46	1,200			1,63
18,89	1,430			0,20
19,09	0,200		<p>IMMEDIATEMENT EN SORTIE COURBE DROITE</p> <p>CONTROLE HORAIRE CH 4A ENTREE PARC DE REGROUPEMENT</p>	0,00

SECTION 2 CH 4A à CH 4B

Distance Totale : 0,100 km
 Temps Imparti CH 4A à CH 4B : 0:45 h:mn

PAGE
 39

CH 4A

ENTREE REGROUPEMENT



CH 4B

SORTIE REGROUPEMENT



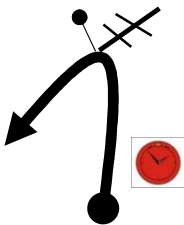
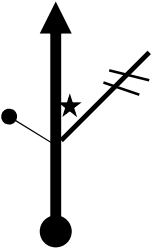
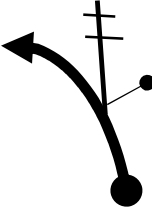
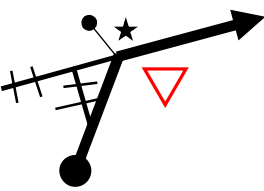
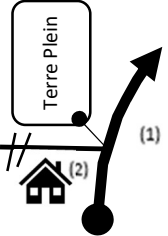
				CONTROLE HORAIRE CH 4A ENTREE PARC REGROUPEMENT	0,10
0,00	1			CONTROLE HORAIRE CH 4B SORTIE PARC REGROUPEMENT	0,00
0,10	0,100	2			

3^{ème} RALLYE REGIONAL DE LA HAUTE VALLEE D'AZERGUES – Moderne et V. H. C. – 2^{ème} V.H.R.S.

SECTION 3 CH 4B à CH 4C


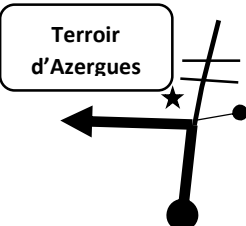

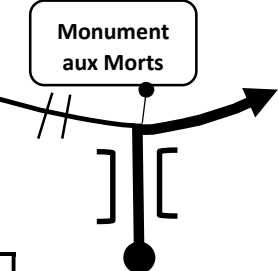
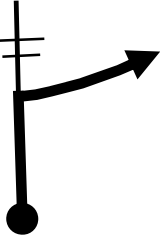
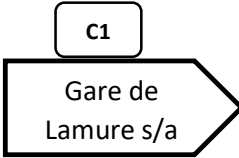
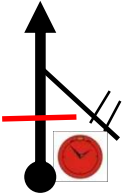
Distance Totale : 4,29 km
 Temps Imparti : 0:10 h:mn
 Vitesse Moyenne : 25,74 km/h

PAGE
40

DISTANCE		DIRECTIONS	INFORMATIONS	DISTANCE DEGRESSIVE
TOTALE	PARTIELLE			
0,00	0,000		<p>CONTROLE HORAIRE CH 4B</p> <p>SORTIE PARC REGROUPEMENT</p>	4,29
0,20	0,200		<p>D 9</p> <p>4 LAMURE S/A</p> <p>D 54</p> <p>GRANDRIS</p>	4,09
0,85	0,650			3,44
1,71	0,860		<p>D 385</p> <p>LYON 56</p>	2,58
2,91	1,200		<p>D 385</p> <p>(1) LYON 54</p> <p>(2) CAFE DU GRAVIER</p>	1,38

SECTION 3 CH 4B à CH 4C

Distance Totale : 4,29 km
 Temps Imparti : 0:10 h:mn
 Vitesse Moyenne : 25,74 km/h

DISTANCE		DIRECTIONS	INFORMATIONS	DISTANCE DEGRESSIVE
TOTALE	PARTIELLE			
3,71	0,800			0,58
4,08	0,370			0,21
4,13	0,050			0,16
4,21	0,08			0,08
4,29	0,080		<p>CONTROLE HORAIRE CH 4 C</p> <p>ENTREE PARC ASSISTANCE</p>	0,00

SECTION 3 CH 4C à CH 4D

Distance Totale : 1,05 km
 Temps Imparti : 0:40 h:mn

PAGE
 42

CH 4C

ENTREE ASSISTANCE



CH 4D

SORTIE ASSISTANCE



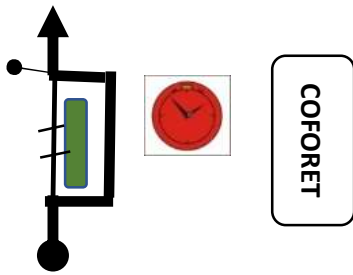
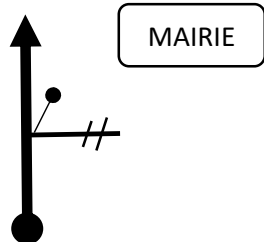
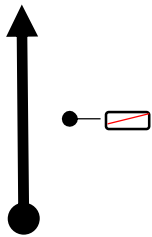
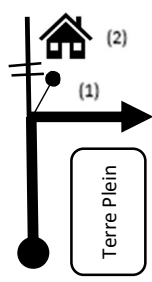
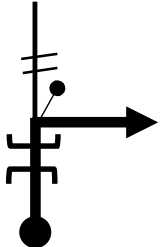
DISTANCE		DIRECTIONS	INFORMATIONS	DISTANCE DEGRESSIVE
TOTALE	PARTIELLE			
0,00	0,000		<p>CONTROLE HORAIRE CH 4C</p> <p>ENTREE PARC ASSISTANCE</p>	1,05
0,80	0,800			0,25
1,05	0,250		<p>CONTROLE HORAIRE CH 4D</p> <p>SORTIE PARC ASSISTANCE</p>	0,00

3^{ème} RALLYE REGIONAL DE LA HAUTE VALLEE D'AZERGUES – Moderne et V. H. C. – 2^{ème} V.H.R.S.

SECTION 3 CH 4D à CH 5

Distance Totale : 3,90 km
 Temps Imparti : 0:12 h:mn
 Vitesse Moyenne : 19,50 km/h

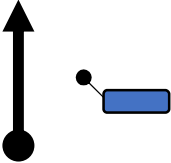
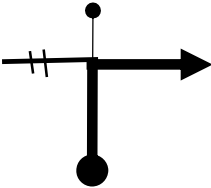
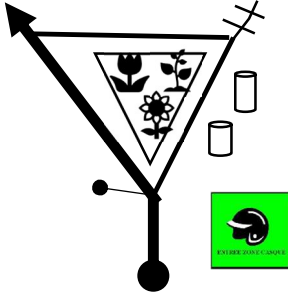

PAGE
43

DISTANCE		DIRECTIONS	INFORMATIONS	DISTANCE DEGRESSIVE
TOTALE	PARTIELLE			
0,00	0,000		<p>CONTROLE HORAIRE CH 4D</p> <p>SORTIE PARC ASSISTANCE</p>	3,90
0,800	0,800			3,10
1,30	0,500		<p>D 385</p> <p>LAMURE S/A</p>	2,60
2,15	0,850		<p>D 9</p> <p>(1) CLAVEISOLLES 4 BEAUJEU 19</p> <p>(2) CAFE DU GRAVIER</p>	1,75
2,47	0,320	<p>!!!</p> 	<p>PEU VISIBLE A DROITE IMMEDIATEMENT APRES PONT DU CHEMIN DE FER</p> <p>Les Granges Le Reynard</p>	1,43

SECTION 3 CH 4D à CH 5

Distance Totale : 3,90 km
 Temps Imparti : 0:12 h:mn
 Vitesse Moyenne : 19,50 km/h

PAGE
44

DISTANCE		DIRECTIONS	INFORMATIONS	DISTANCE DEGRESSIVE
TOTALE	PARTIELLE			
2,72	0,250		<div style="border: 1px solid black; border-radius: 10px; padding: 5px; display: inline-block;">LES GRANGES</div>	1,18
3,27	0,550		<div style="border: 1px solid black; border-radius: 10px; padding: 5px; display: inline-block;">LE REYNARD</div> FIN DE PORTION EN SENS UNIQUE	0,63
3,65	0,380			0,250
3,90	0,250		CONTROLE HORAIRE CH 5 Avant ES 5 CH AU TERRE PLEIN DEPART A 150 METRES	0,00

CH 5



DEPART



ARRIVEE

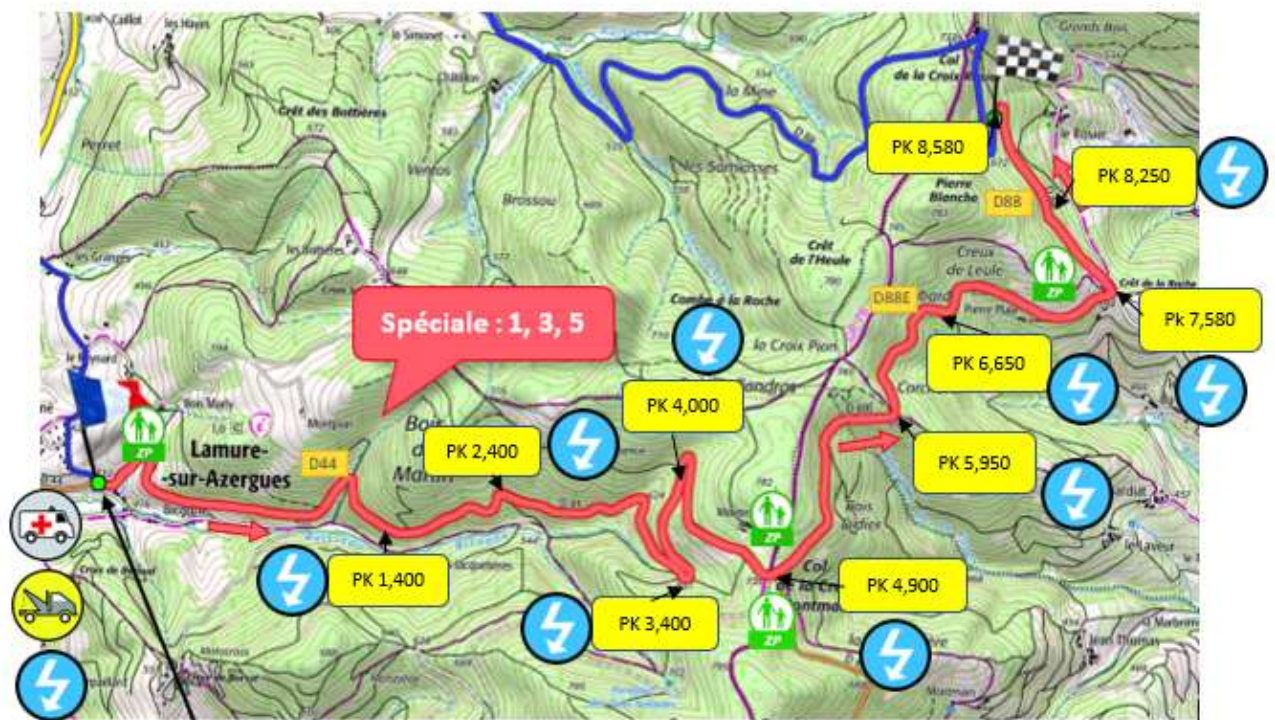


POINT STOP



ES 1 – 3 - 5

CROIX MONTMAIN



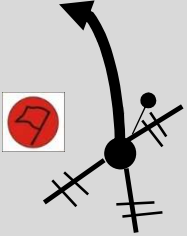

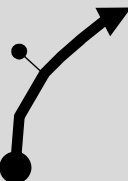



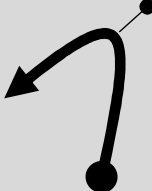



Médecin /Radio

3^{ème} RALLYE REGIONAL DE LA HAUTE VALLEE D'AZERGUES – Moderne et V. H. C. – 2^{ème} V.H.R.S.

SECTION 3 CH 5 à CH 6

Distance Totale : 27,58 km
 Temps Imparti : 0:40 h:mn
 Vitesse Moyenne : 41,37 km/h

PAGE
47

DISTANCE		DIRECTIONS	INFORMATIONS	DISTANCE DEGRESSIVE
TOTALE	PARTIELLE			
0,00	0,000	 1 8,58	DEPART ES 5 CROIX MONTMAIN  <div style="border: 1px solid black; padding: 2px; display: inline-block;">Biconne</div>	27,58
1,40	1,400	 2 7,18		26,18
2,40	1,000	 3 6,18		25,18
3,40	1,000	 4 5,18		24,18
4,00	0,600	 5 4,58	<div style="border: 1px solid green; padding: 2px; display: inline-block;">Chemin de la Patience</div> 	23,58

3^{ème} RALLYE REGIONAL DE LA HAUTE VALLEE D'AZERGUES – Moderne et V. H. C. – 2^{ème} V.H.R.S.

SECTION 3 CH 5 à CH 6

Distance Totale : 27,58 km
 Temps Imparti : 0:40 h:mn
 Vitesse Moyenne : 41,37 km/h

PAGE
48

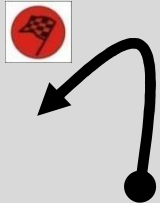



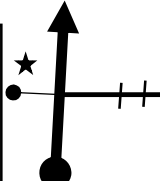
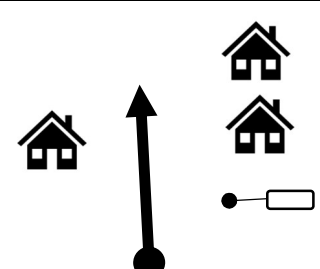
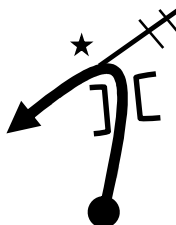
DISTANCE		DIRECTIONS	INFORMATIONS	DISTANCE DEGRESSIVE
TOTALE	PARTIELLE			
4,90	0,900		<p>CONTOURNER L'ILOT PAR LA DROITE</p> <p>D88E</p> <p>6 LE PERREON</p> <p>* Col Croix Montmain 737 m</p>	22,68
5,95	1,050			21,63
6,65	0,700			20,93
7,58	0,930		<p>D 88</p> <p>10 CLAVEISOLLES 2 LA CROIX ROZIER</p> <p>LE PERREON 5</p>	20,00
8,25	0,670			19,33

3^{ème} RALLYE REGIONAL DE LA HAUTE VALLEE D'AZERGUES – Moderne et V. H. C. – 2^{ème} V.H.R.S.

SECTION 3 CH 5 à CH 6

Distance Totale : 27,58 km
 Temps Imparti : 0:40 h:mn
 Vitesse Moyenne : 41,37 km/h

PAGE
49







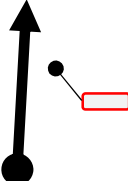



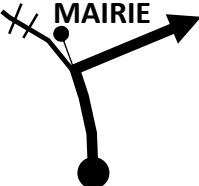


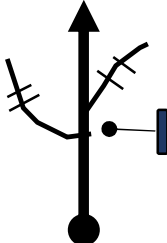
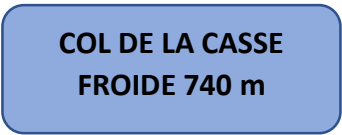
DISTANCE		DIRECTIONS	INFORMATIONS	DISTANCE DEGRESSIVE
TOTALE	PARTIELLE			
8,58	0,330		<p>ARRIVEE ES 5</p> <p>SORTIE EPINGLE GAUCHE POTO BOIS A GAUCHE</p> 	19,00
9,40	0,820		<p>POINT STOP = 100 M AVANT EPINGLE GAUCHE DU CARREFOUR</p>  <p>D 88</p> <p>8 CLAVEISOLLES</p> <p>10 LAMURE S/A</p>	18,18
9,60	0,200	<p>Terre Plein</p> 	<p>Col de la Croix Rosier Alt 721</p> <p>Col de la Cx Marchampt</p>	17,98
13,30	3,700		<p>SUIVRE R. P.</p> <p>D88</p> <p>VALLOSIERES</p>	14,28
15,38	2,080		<p>D 9</p> <p>3,5 LAMURE S/A</p> <p>2 CLAVEISOLLES</p>	12,20

3^{ème} RALLYE REGIONAL DE LA HAUTE VALLEE D'AZERGUES – Moderne et V. H. C. – 2^{ème} V.H.R.S.

SECTION 3 CH 5 à CH 6

Distance Totale : 27,58 km
 Temps Imparti : 0:40 h:mn
 Vitesse Moyenne : 41,37 km/h

PAGE
50

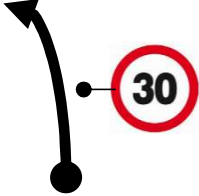

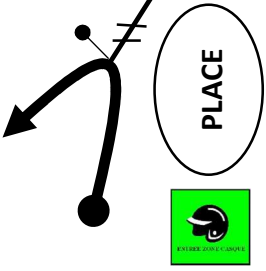
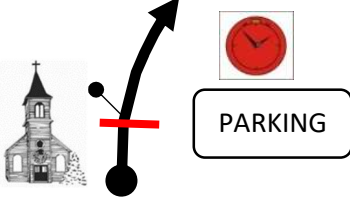
DISTANCE		DIRECTIONS	INFORMATIONS	DISTANCE DEGRESSIVE
TOTALE	PARTIELLE			
15,83	0,450		    	11,75
17,13	1,300		<p>ROUTE PRINCIPALE</p>  	10,45
17,31	0,180		<p>AUBERGE DES DOUGLAS</p>	10,27
17,43	0,120		 	10,15
21,83	4,400			5,75

3^{ème} RALLYE REGIONAL DE LA HAUTE VALLEE D'AZERGUES – Moderne et V. H. C. – 2^{ème} V.H.R.S.

SECTION 3 CH 5 à CH 6

Distance Totale : 27,58 km
 Temps Imparti : 0:40 h:mn
 Vitesse Moyenne : 41,37 km/h

PAGE
51

DISTANCE		DIRECTIONS	INFORMATIONS	DISTANCE DEGRESSIVE
TOTALE	PARTIELLE			
27,33	5,500			0,25
27,53	0,200		<p>!!! EN EPINGLE A GAUCHE</p> <p>PEU VISIBLE</p>	0,05
27,58	0,05		<p>CONTROLE HORAIRE CH 6 AVANT ES 6 PARKING A DROITE Vers restaurant scolaire</p> <p>DEPART A 200 METRES</p>	0,00

CH 6



DEPART



ARRIVEE



POINT STOP



ES 2 – 4 - 6

SAINT DIDIER SUR BEAUJEU

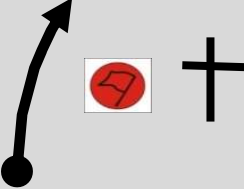

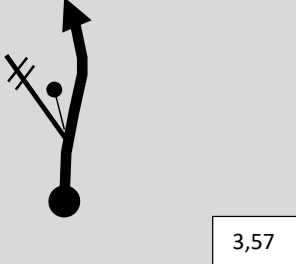

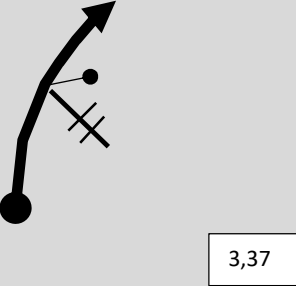

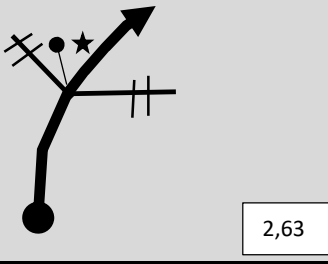

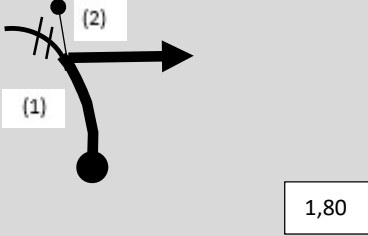



3^{ème} RALLYE REGIONAL DE LA HAUTE VALLEE D'AZERGUES – Moderne et V. H. C. – 2^{ème} V.H.R.S.

SECTION 3 CH 6 à CH 6A

Distance Totale : 19,09 km
 Temps Imparti : 0:28 h:mn
 Vitesse Moyenne : 40,91 km/h

PAGE
54

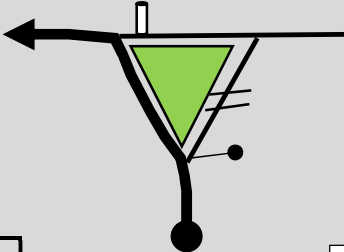

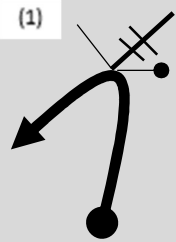

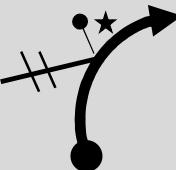

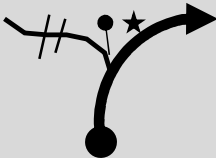

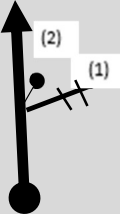


DISTANCE		DIRECTIONS	INFORMATIONS	DISTANCE DEGRESSIVE
TOTALE	PARTIELLE			
0,00	0,000		 <p>DEPART ES 6 SAINT DIDIER SUR BEAUJEU A LA CROIX</p>	19,09
1,18	1,180		 <p>Impasse du Pont</p>	17,91
1,38	0,200		 <p>La Garenne</p>	17,71
2,12	0,740		 <p>D 139 CHENELETTE 4,3</p>	16,97
2,95	0,830		 <p>(1) Les Terriers (2) Le Vernay →</p>	16,14

3^{ème} RALLYE REGIONAL DE LA HAUTE VALLEE D'AZERGUES – Moderne et V. H. C. – 2^{ème} V.H.R.S.

SECTION 3 CH 6 à CH 6A

Distance Totale : 19,09 km
 Temps Imparti : 0:28 h:mn
 Vitesse Moyenne : 40,91 km/h

PAGE
 55

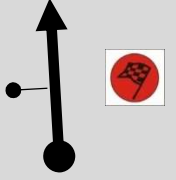

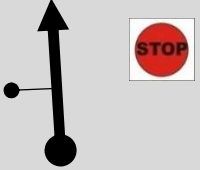

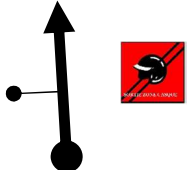
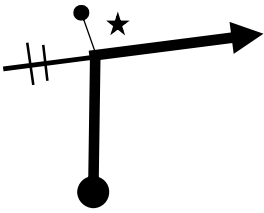

DISTANCE		DIRECTIONS	INFORMATIONS	DISTANCE DEGRESSIVE
TOTALE	PARTIELLE			
3,12	0,170	 <p>6</p> <p>1,63</p>		15,97
3,480	0,360	 <p>7</p> <p>1,27</p>	<p>SANS INDICATION EN EPINGLE A GAUCHE</p> <p>(1) Chemin de terre</p> 	15,61
3,95	0,470	 <p>8</p> <p>0,80</p>	<p>D 645</p> <p>Col de la Casse Froide 4,5</p> 	15,14
4,13	0,180	 <p>9</p> <p>0,62</p>	<p>Les Sambardiens →</p> 	14,96
4,50	0,370	 <p>10</p> <p>0,25</p>	<p>(1) Le Breuil</p> <p>(2) Col de La Casse Froide </p> 	14,59

3^{ème} RALLYE REGIONAL DE LA HAUTE VALLEE D'AZERGUES – Moderne et V. H. C. – 2^{ème} V.H.R.S.

SECTION 3 CH 6 à CH 6A

Distance Totale : 19,09 km
 Temps Imparti : 0:28 h:mn
 Vitesse Moyenne : 40,91 km/h

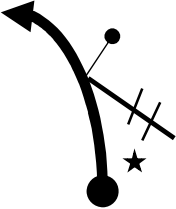
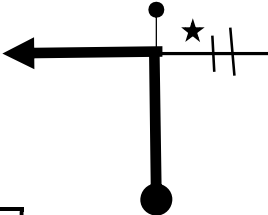
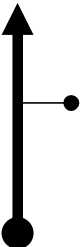
PAGE
56

DISTANCE		DIRECTIONS	INFORMATIONS	DISTANCE DEGRESSIVE
TOTALE	PARTIELLE			
4,75	0,250		<p>ARRIVEE ES 6</p> 	14,34
5,15	0,400		<p>POINT STOP ES 6</p> 	13,94
5,65	0,500			13,44
8,35	2,700		<p>CLAVEISOLLES </p>	10,74
		<p>GARDER ROUTE PRINCIPALE D 129</p>		15

SECTION 3 CH 6 à CH 6A

Distance Totale : 19,09 km
 Temps Imparti : 0:28 h:mn
 Vitesse Moyenne : 40,91 km/h


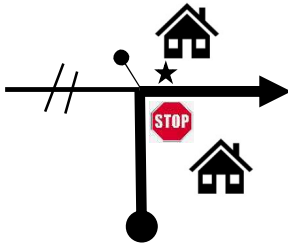
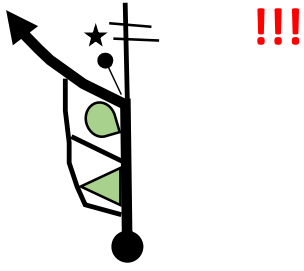
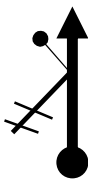
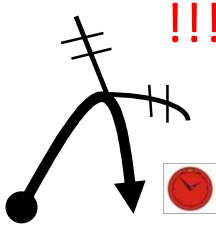
PAGE
57

DISTANCE		DIRECTIONS	INFORMATIONS	DISTANCE DEGRESSIVE
TOTALE	PARTIELLE			
11,79	3,440		<div style="border: 1px solid black; border-radius: 10px; padding: 5px; display: inline-block;">Le Plat des Granges</div>	7,30
12,51	0,720	<p style="text-align: center;">ENTREE CLAVEISOLLES</p> <div style="text-align: center;"> <div style="background-color: yellow; border: 1px solid black; padding: 2px; display: inline-block;">D 129</div> <div style="border: 2px solid red; border-radius: 10px; padding: 5px; display: inline-block;">CLAVEISOLLES</div> </div>		6,58
12,66	0,150		<div style="text-align: center;"> <div style="background-color: yellow; border: 1px solid black; padding: 2px; display: inline-block;">D 23</div> <div style="border: 1px solid black; padding: 5px; display: inline-block;">(1) LAMURE S/AZERGUES PONT GAILLARD</div> <div style="border: 2px solid green; padding: 5px; display: inline-block;">(2) Pont Les Echarmeaux</div> </div>	6,43
	0,00	<p style="text-align: center;">GARDER ROUTE PRINCIPALE D 23</p>		
13,81	1,150		<div style="background-color: #1a3d54; color: white; border-radius: 10px; padding: 5px; display: inline-block;">Pont Gaillard</div>	5,28

SECTION 3 CH 6 à CH 6A

Distance Totale : 19,09 km
 Temps Imparti : 0:28 h:mn
 Vitesse Moyenne : 40,91 km/h

PAGE
58

DISTANCE		DIRECTIONS	INFORMATIONS	DISTANCE DEGRESSIVE
TOTALE	PARTIELLE			
14,21	0,400		<p style="text-align: center;">D9</p> <p style="text-align: center;">LAMURE S/AZERGUES 3,5</p> <p style="text-align: center;">13 QUINCIE en B 10 MARCHAMPT</p>	4,88
16,26	2,050		<p style="text-align: center;">D 385</p> <p style="text-align: center;">LES ECHARMEAUX 13 SAINT NIZIER d'AZ 3</p> <p style="text-align: center;">54 LYON</p>	2,83
17,46	1,200		<p style="text-align: center;">D 9</p> <p style="text-align: center;">1,5 SAINT NIZIER 7 ST BONNET LE TRONCY</p>	1,63
18,89	1,430			0,20
19,09	0,200		<p style="text-align: center;">IMMEDIATEMENT EN SORTIE COURBE DROITE</p> <p style="text-align: center;">CONTROLE HORAIRE CH 6A ENTREE PARC DE REPOSITIONNEMENT IDEM PARC REGROUPEMENT</p>	0,00

SECTION 3 CH 6A à CH 6B

Distance Totale : 0,100 km
 Temps Imparti CH 6A à CH 6B : 0:27 h:mn

PAGE
 59

CH 6A

ENTREE REPOSITIONNEMENT



CH 6B

SORTIE REPOSITIONNEMENT



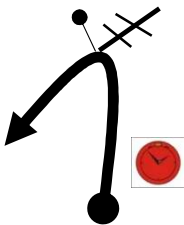
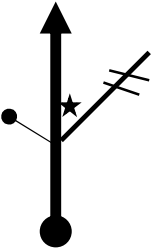
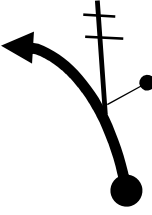
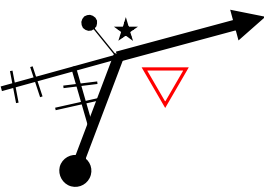
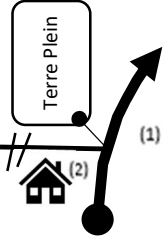
				CONTROLE HORAIRE CH 6A ENTREE PARC REPOSITIONNEMENT	0,10
0,00	1			CONTROLE HORAIRE CH 6B SORTIE PARC REPOSITIONNEMENT	0,00
0,10	0,100	2			

3^{ème} RALLYE REGIONAL DE LA HAUTE VALLEE D'AZERGUES – Moderne et V. H. C. – 2^{ème} V.H.R.S.

SECTION 3 CH 6B à CH 6C

Distance Totale : 4,49 km
 Temps Imparti : 0:10 h:mn
 Vitesse Moyenne : 26,94 km/h

PAGE
60

DISTANCE		DIRECTIONS	INFORMATIONS	DISTANCE DEGRESSIVE
TOTALE	PARTIELLE			
0,00	0,000		<p>CONTROLE HORAIRE CH 6B</p> <p>SORTIE PARC REPOSITIONNEMENT</p>	4,49
0,20	0,200		<p>D 9</p> <p>4 LAMURE S/A</p> <p>D 54</p> <p>GRANDRIS</p>	4,29
0,85	0,650			3,64
1,71	0,860		<p>D 385</p> <p>LYON 56</p>	2,78
2,91	1,200		<p>D 385</p> <p>(1) LYON 54</p> <p>(2) CAFE DU GRAVIER</p>	1,58

3^{ème} RALLYE REGIONAL DE LA HAUTE VALLEE D'AZERGUES – Moderne et V. H. C. – 2^{ème} V.H.R.S.

SECTION 3 CH 6B à CH 6C

Distance Totale : 4,49 km
 Temps Imparti : 0:10 h:mn
 Vitesse Moyenne : 26,94 km/h

PAGE
61

DISTANCE		DIRECTIONS	INFORMATIONS	DISTANCE DEGRESSIVE
TOTALE	PARTIELLE			
3,71	0,800	<p>6</p>		0,78
4,08	0,370	<p>7</p>		0,41
4,13	0,050	<p>8</p>		0,36
4,21	0,08	<p>9</p>		0,28
4,49	0,280	<p>PODIUM</p> <p>10</p>	<p>CONTROLE HORAIRE D'ARRIVEE CH 6 C</p> <p>BRAVO ET MERCI</p>	0,00

OK

