



4^e RALLYE RÉGIONAL DE LA HAUTE VALLÉE D'AZERGUES

ROADBOOK

Photo : Denis LAVEUR / Lucovic GODARD et Enzo MAHINC, vainqueur 2024 sur Alpine A 110 RGT



4

ALPINE STORE VILLEFRANCHE
GROUPE THIVOLLE



MODERNE - VHC - VHRS

ETS CHANU
Plâtrerie - Peinture - Faux-plafonds
Sols souples - Décoration

VHC magazine **Le Magasin des Pilotes**

eec
école émile cohl



HANKOOK
Competition



SARAGE DU GRAVIER
LAMURE-SUR-AZERGUES
REPARATEUR AGREE PEUGEOT

RENAULT
MORNANT

GARAGE DE LA TOURTE
Limonest

15 FÉVRIER 2025



RALLYE REGIONAL DE LA HAUTE VALLEE D'AZERGUES 2025

4e Moderne & VHC, 3e VHRS

Ce rallye est ouvert aux voitures modernes, VHC et VHRS :

- Pour les modernes, il compte pour la Coupe de France des rallyes (coef. 2) et pour le Championnat des rallyes de la ligue Rhône-Alpes.
- Pour les VHC, il compte pour le Championnat des rallyes VHC de la ligue Rhône-Alpes et pour la Coupe de France des rallyes VHC 2025.
- Pour les VHRS, il compte pour le challenge Rallye CUP VHRS 2025

Ce Roadbook s'adresse aux concurrents de toutes les catégories.
Pour les concurrents VHRS, il existe un autre roadbook spécifique complémentaire de celui-ci.

Sommaire :

- Feuille de pointage des reconnaissances
- Numéro de sécurité
- Lexique – Pictogrammes
- Itinéraire et horaires
- Implantation à Lamure-sur-Azergues
- Carte générale
- Section 1
- Section 2
- Section 3
- Notes

POINTAGE DES RECONNAISSANCES

Fiche à remettre lors des vérifications administratives

PAGE

A

CONCURRENT N :

RECONNAISSANCES : Conforme au règlement standard FFSA

RAPPEL

Nous vous demandons la plus grande prudence et le respect impératif des limitations de vitesses, surtout lors de la traversée des nombreuses habitations. Toute infraction sera sanctionnée par le Collège des Commissaires Sportifs.

HORAIRES DES RECONNAISSANCES :

- Samedi 8 février 2025 de 9 h à 12 h et de 14 h à 17 h 30,
- Dimanche 9 février 2025 : **uniquement** de 14 h à 17 h 30,
- Vendredi 14 février 2025 de 9 h à 13 h.

ES CROIX MONTMAIN - 1/3/5

| | Date | Heure de départ | Heure d'arrivée | Visa |
|--------------------------------|------|-----------------|-----------------|------|
| 1^{er} PASSAGE | | | | |
| 2^{ème} PASSAGE | | | | |
| 3^{ème} PASSAGE | | | | |

ES SAINT DIDIER SUR BEAUJEU - 2/4/6

| | Date | Heure de départ | Heure d'arrivée | Visa |
|--------------------------------|------|-----------------|-----------------|------|
| 1^{er} PASSAGE | | | | |
| 2^{ème} PASSAGE | | | | |
| 3^{ème} PASSAGE | | | | |

NUMERO DE SECURITE

PAGE
B











NUMERO LIGNE SECURITE / ABANDON

06 26 68 64 61

LEXIQUE - PICTOGRAMMES

PAGE
C

Symboles utilisés dans le Roadbook

| SYMBOLES | SIGNIFICATION |
|---|------------------------------------|
|  | CH CONTROLE HORAIRE |
|  | DES DEPART EPREUVE SPECIALE |
|  | AES ARRIVEE EPREUVE SPECIALE |
|  | POINT STOP |
|  | ENTREE ZONE CASQUE |
|  | SORTIE ZONE CASQUE |
|  | ROUTE A SUIVRE |
|  | ROUTE A NE PAS SUIVRE |
|  | DIRECTION A NE PAS SUIVRE |
|  | POINT RADIO EN ES |
| SRP | SUIVEZ ROUTE PRINCIPALE |

ITINERAIRE ET HORAIRES

PAGE
D

ASA Centaure

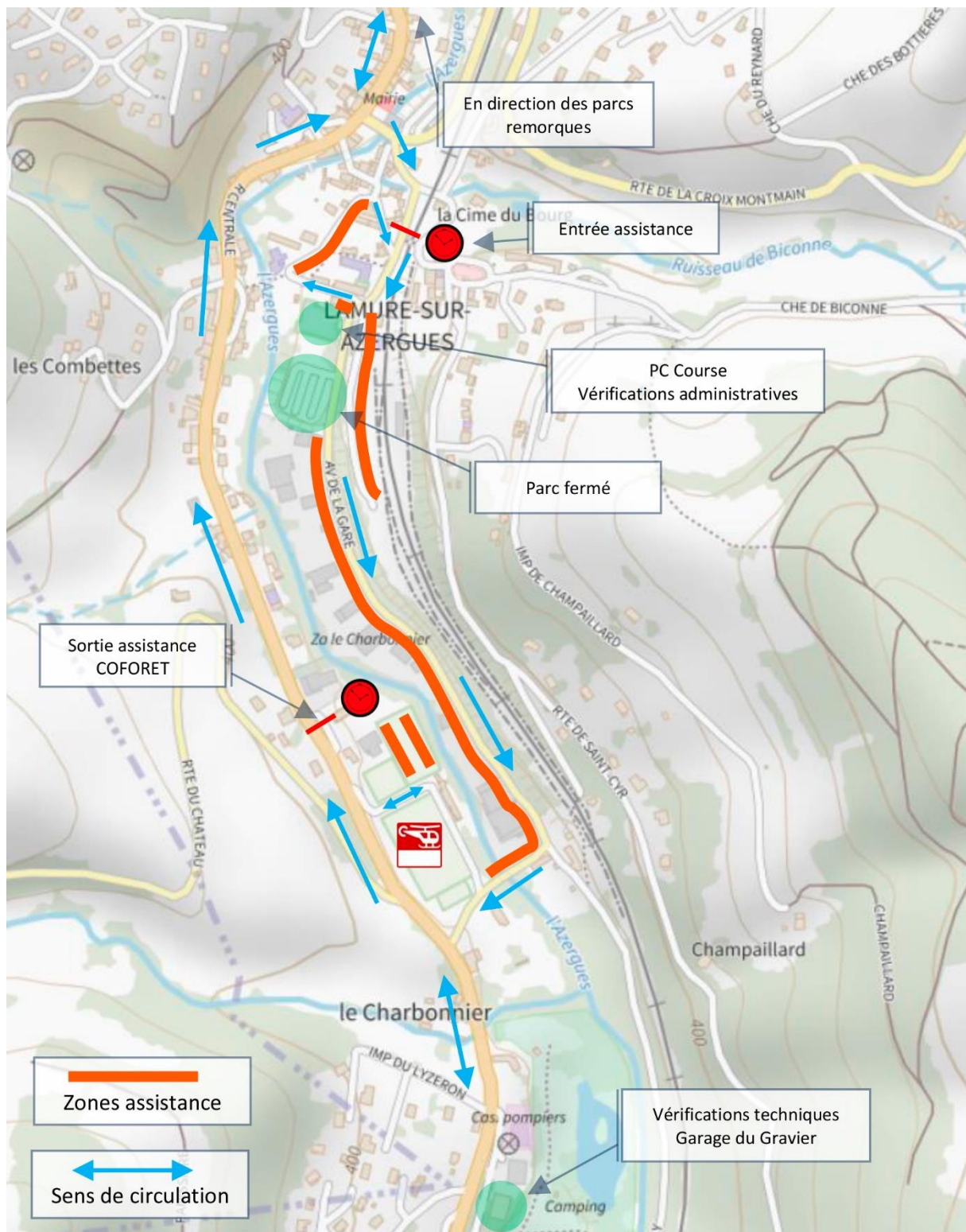
Rallye Régional de la Haute vallée d'Azergues 2025

4e rallye régional Moderne & VHC

3e rallye régional VHRS

ITINERAIRES ET CONTROLES

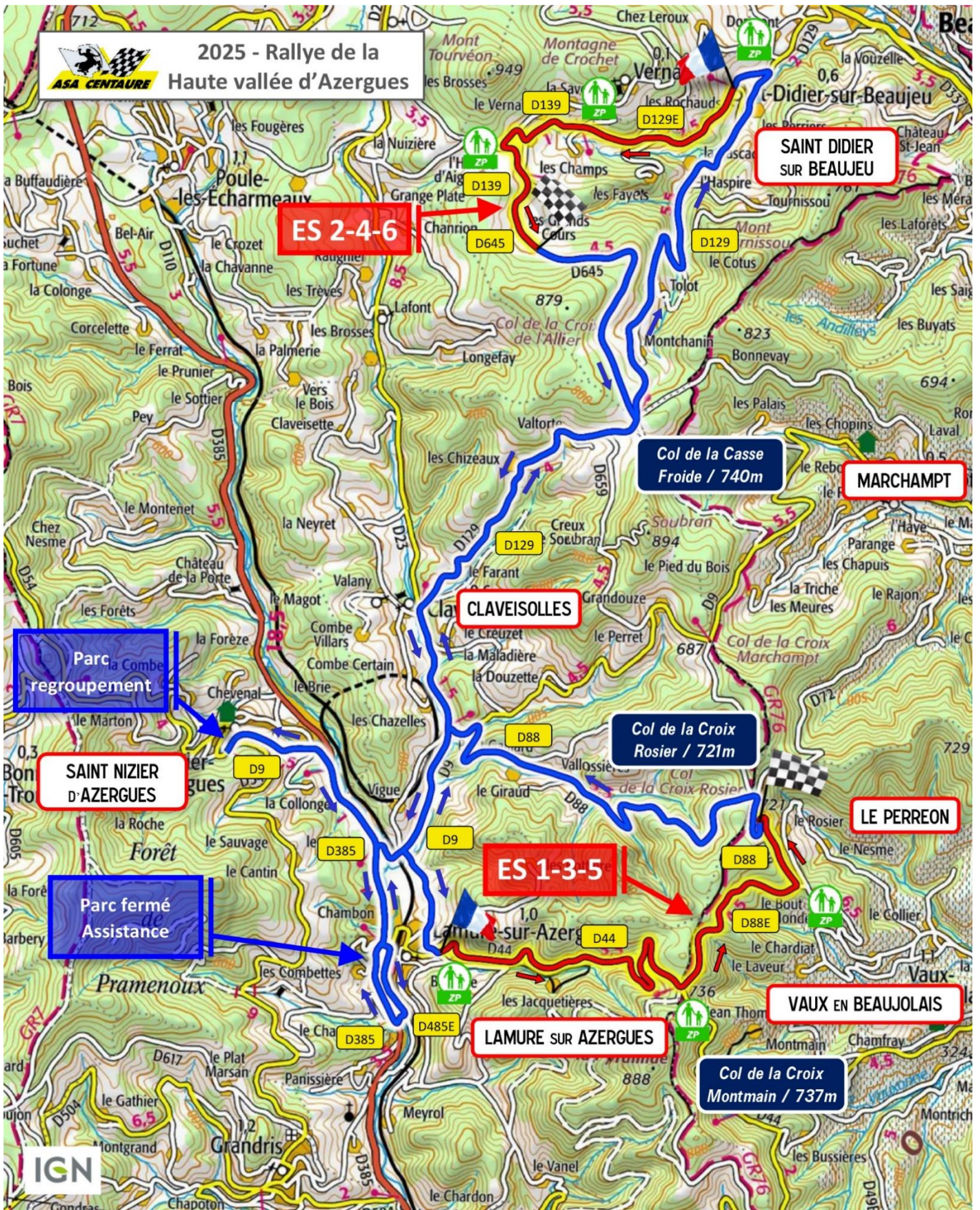
| Etape 1 | | Samedi 15 février 2025 | | | | | |
|-------------|---|------------------------|---------------|---------------|-------------|--------------|--------------|
| CH | Lieux | ES | Liaison | Total | | 1ère | Dernière |
| ES | | Distance | Distance | DISTANCE | T.I. | Voiture | Voiture |
| | Départ Etape 1 | | | | | | |
| CH 0 | Sortie Parc Fermé/Entrée Parc Assis. | | | | | 8H15 | 10h45 |
| | ASSISTANCE - Lamure s/Azergues | | | | 0h30 | | |
| CH 0A | Sortie Parc Assistance - Cofôret | | 1,05 | 1,05 | | 8H45 | 11h15 |
| CH 1 | Sur TP à D - Sortie Lamure s/Azer | | 3,90 | 4,95 | 0h12 | 8H57 | 11h27 |
| ES 1 | CROIX MONTMAIN | 8,58 | | | 0h03 | 9H00 | 11h30 |
| CH 2 | Sur D129E - Parking salle des fêtes | | 19,00 | 32,53 | 0h40 | 9H40 | 12h10 |
| ES 2 | SAINT DIDIER S/BEAUJEU | 4,75 | | | 0h03 | 9H43 | 12h13 |
| CH 2A | Entrée Parc de Regroupement | | 14,34 | 51,62 | 0h28 | 10H11 | 12h41 |
| | REGROUPEMENT Saint Nizier d'Azergues | | | | 1h00 | | |
| CH 2B | Sortie Parc Regroupement | | 0,10 | 51,72 | | 11H11 | 13h41 |
| CH 2C | Entrée Assistance Lamure s/Azer | | 4,29 | 56,01 | 0h10 | 11H21 | 13h51 |
| | ASSISTANCE - Lamure s/Azergues | | | | 0h45 | | |
| CH 2D | Sortie Parc Assistance - Cofôret | | 1,05 | 57,06 | | 12H06 | 14h36 |
| CH 3 | Sur TP à D - Sortie Lamure s/Azer | | 3,90 | 60,96 | 0h12 | 12H18 | 14h48 |
| ES 3 | CROIX MONTMAIN | 8,58 | | | 0h03 | 12H21 | 14h51 |
| CH 4 | Sur D129E - Parking salle des fêtes | | 19,00 | 88,54 | 0h40 | 13H01 | 15h31 |
| ES 4 | SAINT DIDIER S/BEAUJEU | 4,75 | | | 0h03 | 13H04 | 15h34 |
| CH 4A | Entrée Parc Regroupement | | 14,34 | 107,63 | 0h28 | 13H32 | 16h02 |
| | REGROUPEMENT Saint Nizier d'Azergues | | | | 0h45 | | |
| CH 4B | Sortie Parc Regroupement | | 0,10 | 107,73 | | 14H17 | 16h47 |
| CH 4C | Entrée Assistance Lamure s/Azer | | 4,29 | 112,02 | 0h10 | 14H27 | 16h57 |
| | ASSISTANCE - Lamure s/Azergues | | | | 0h40 | | |
| CH 4D | Sortie Parc Assistance - Cofôret | | 1,05 | 113,07 | | 15H07 | 17h37 |
| CH 5 | Sur TP à D - Sortie Lamure s/Azer | | 3,90 | 116,97 | 0h12 | 15H19 | 17h49 |
| ES 5 | CROIX MONTMAIN | 8,58 | | | 0h03 | 15H22 | 17h52 |
| CH 6 | Sur D129E - Parking salle des fêtes | | 19,00 | 144,55 | 0h40 | 16h02 | 18h32 |
| ES 6 | SAINT DIDIER S/BEAUJEU | 4,75 | | | 0h03 | 16h05 | 18h35 |
| CH 6A | Entrée Parc Repositionne. St Nizier | | 14,34 | 163,64 | 0h28 | 16H33 | 19h03 |
| | REPOSITIONNEMENT | | | | 0h27 | | |
| CH 6B | Sortie Parc Repositionnement | | 0,10 | 163,74 | | 17H00 | 19h30 |
| CH 6C | ARRIVEE Podium Lamure s/Azergues | | 4,49 | 168,23 | 0h10 | 17H10 | 19h40 |
| | ENTREE PARC FERME | | | | | | |
| | Total Etape 1 | 39,99 | 128,24 | 168,23 | | | |



2 parkings remorques sont à votre disposition :

- Le 1^{er} se situe à droite à l'angle de la D385 et de la D9, à 1,3km (GPS : 46.074318, 4.490533)
- Le 2^e parking se situe sur la D385 puis la D9 puis la D23 (en sortant de Pont Gaillard, entre une bâtisse de maisons et un entrepôt sur votre droite) à 3,7km (GPS : 46.090092, 4.500463)

CARTE GENERALE



RALLYE REGIONAL DE LA HAUTE VALLEE D'AZERGUES / 4e Moderne & VHC, 3e VHRS

SECTION 1 CH 0 à CH 0A

Distance Totale : 1,050 km
 Temps Imparti : 0:30 h:mn

**PAGE
2**

CH 0

CH 0A

**SORTIE PARC FERME ET
ENTREE ASSISTANCE**

SORTIE ASSISTANCE




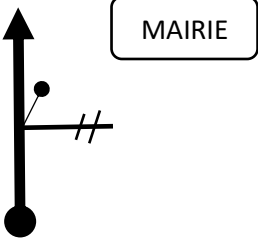
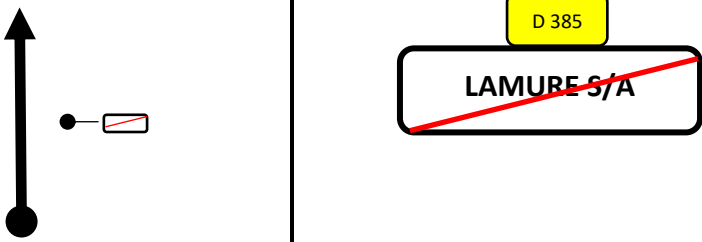
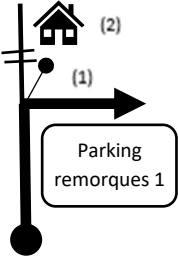
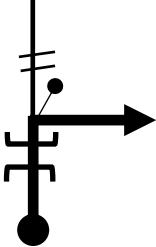
| DISTANCE | | DIRECTIONS | INFORMATIONS | DISTANCE DEGRESSIVE |
|----------|-----------|------------|--|------------------------|
| TOTALE | PARTIELLE | | | |
| 0,00 | 0,00 | | <p align="center">CONTROLE HORAIRE CH 0 SORTIE PARC FERME ET ENTREE PARC ASSISTANCE</p> | 1,05 |
| 0,80 | 0,800 | | | 0,25 |
| 1,05 | 0,250 | | <p align="center">CONTROLE HORAIRE CH 0A SORTIE PARC ASSISTANCE</p> | 0,00 |

RALLYE REGIONAL DE LA HAUTE VALLEE D'AZERGUES / 4e Moderne & VHC, 3e VHRS

SECTION 1 CH 0A à CH 1

Distance Totale : 3,90 km
 Temps Imparti : 0:12 h:mn
 Vitesse Moyenne : 19,50 km/h

**PAGE
3**

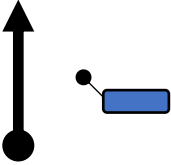
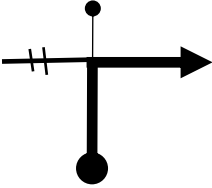
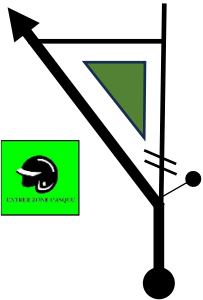
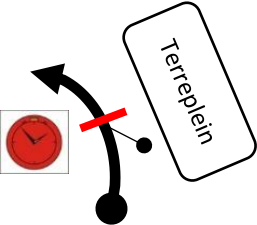
| DISTANCE | | | DIRECTIONS | INFORMATIONS | DISTANCE DEGRESSIVE |
|----------|-----------|----------|--|--|------------------------|
| TOTALE | PARTIELLE | | | | |
| 0,00 | 0,000 | 1 |  | CONTROLE HORAIRE CH 0A SORTIE PARC ASSISTANCE | 3,90 |
| 0,800 | 0,800 | 2 |  | | 3,10 |
| 1,30 | 0,500 | 3 |  | | 2,60 |
| 2,15 | 0,850 | 4 |  | D 9 (1) CLAVEISOLLES 4 BEAUJEU 19 (2) CAFE DU GRAVIER | 1,75 |
| 2,47 | 0,320 | 5 |  | PEU VISIBLE A DROITE IMMEDIATEMENT APRES PONT DU CHEMIN DE FER Les Granges Le Reynard | 1,43 |

RALLYE REGIONAL DE LA HAUTE VALLEE D'AZERGUES / 4e Moderne & VHC, 3e VHRS

SECTION 1 CH 0A à CH 1

Distance Totale : 3,90 km
 Temps Imparti : 0:12 h:mn
 Vitesse Moyenne : 19,50 km/h

PAGE
4

| DISTANCE | | | DIRECTIONS | INFORMATIONS | DISTANCE DEGRESSIVE |
|----------|-----------|----------|---|--|------------------------|
| TOTALE | PARTIELLE | | | | |
| 2,72 | 0,250 | 6 |  | <div style="border: 1px solid black; background-color: #4a7ebb; color: white; padding: 5px; border-radius: 10px; display: inline-block;">LES GRANGES</div> | 1,18 |
| 3,27 | 0,550 | 7 |  | <div style="border: 1px solid black; border-radius: 10px; display: inline-block; padding: 5px;">LE REYNARD</div> FIN DE PORTION EN SENS UNIQUE | 0,63 |
| 3,65 | 0,380 | 8 |  | | 0,250 |
| 3,90 | 0,250 | 9 |  | CONTROLE HORAIRE CH 1 Avant ES 1 CH AU TERREPLEIN DEPART A 150 METRES | 0,00 |

CH 1



DEPART



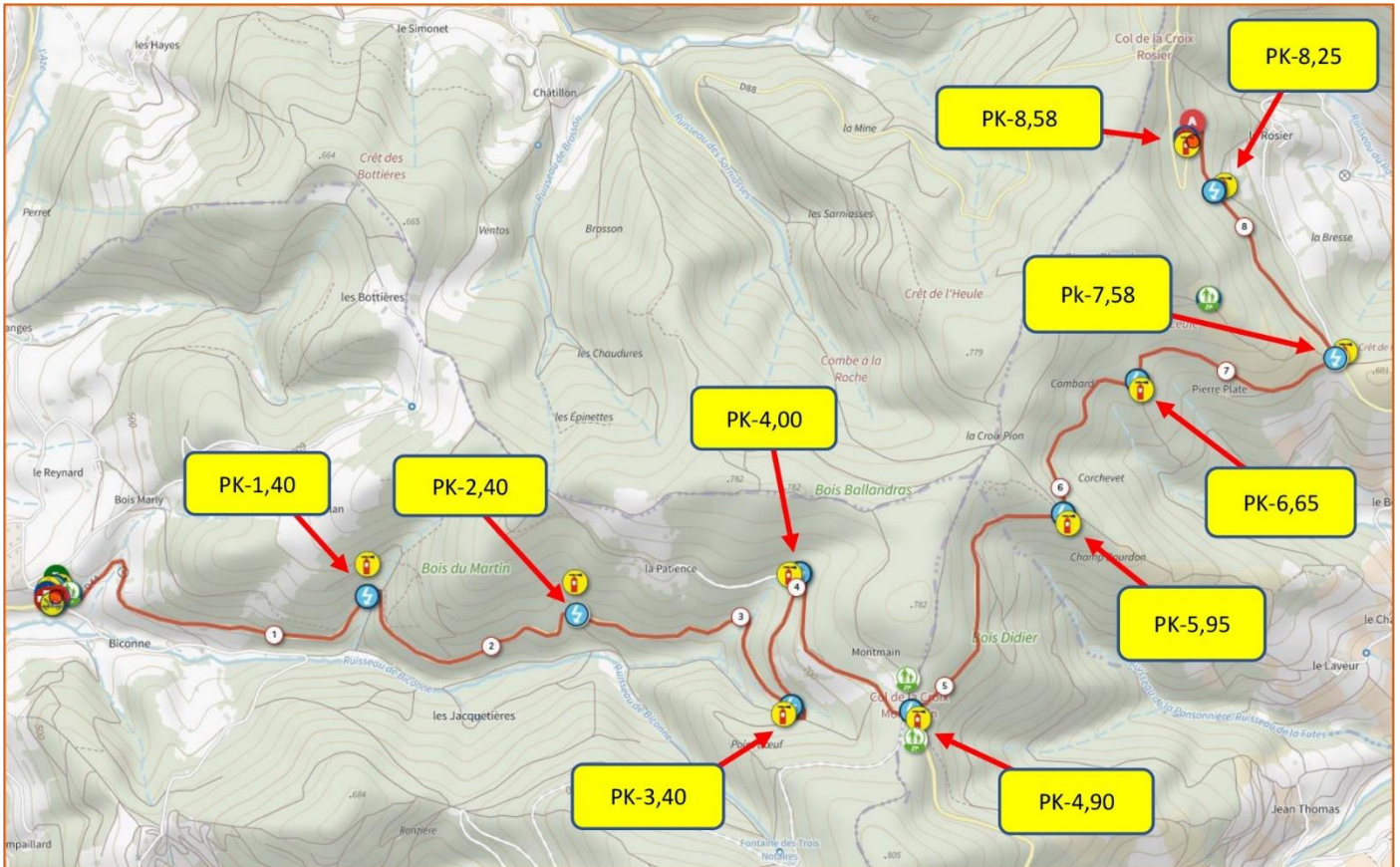
ARRIVEE



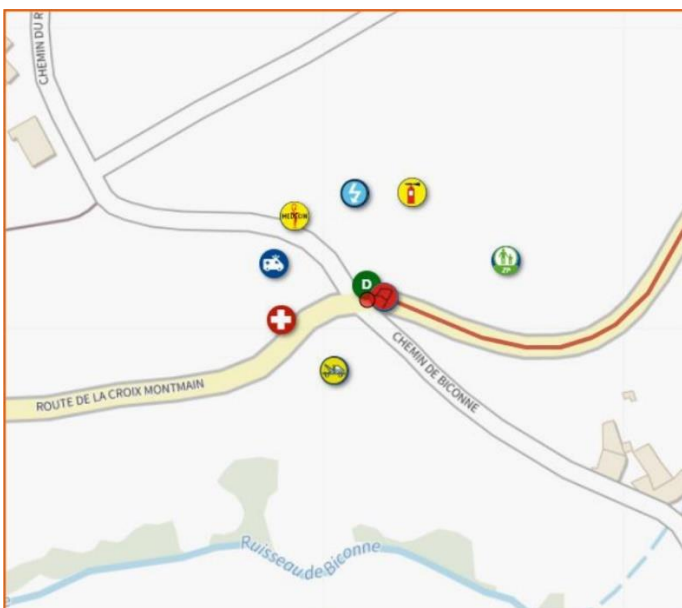
POINT STOP



Vue d'ensemble de l'ES 1/3/5 :



Départ ES 1/3/5 :



Arrivée ES 1/3/5 :



RALLYE REGIONAL DE LA HAUTE VALLEE D'AZERGUES / 4e Moderne & VHC, 3e VHRS

SECTION 1 CH 1 à CH 2

Distance Totale : 27,58 km
 Temps Imparti : 0:40 h:mn
 Vitesse Moyenne : 41,37 km/h

PAGE
7

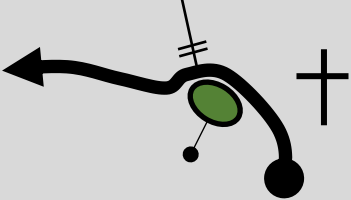





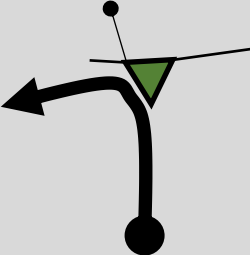



| DISTANCE | | DIRECTIONS | INFORMATIONS | DISTANCE DEGRESSIVE |
|----------|-----------|----------------------|---|------------------------|
| TOTALE | PARTIELLE | | | |
| 0,00 | 0,000 | <p>1</p> <p>8,58</p> | <p>DEPART ES 1 CROIX MONTMAIN</p> <p>Biconne</p> | 27,58 |
| 1,40 | 1,400 | <p>2</p> <p>7,18</p> | | 26,18 |
| 2,40 | 1,000 | <p>3</p> <p>6,18</p> | | 25,18 |
| 3,40 | 1,000 | <p>4</p> <p>5,18</p> | | 24,18 |
| 4,00 | 0,600 | <p>5</p> <p>4,58</p> | <p>Chemin de la Patience</p> | 23,58 |

RALLYE REGIONAL DE LA HAUTE VALLEE D'AZERGUES / 4e Moderne & VHC, 3e VHRS

SECTION 1 CH 1 à CH 2

Distance Totale : 27,58 km
 Temps Imparti : 0:40 h:mn
 Vitesse Moyenne : 41,37 km/h

PAGE
8

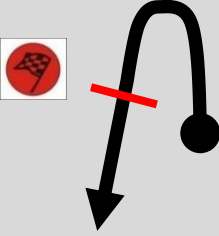



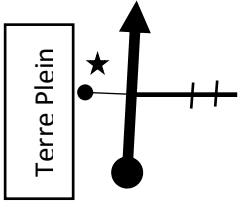
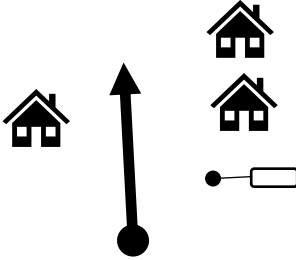
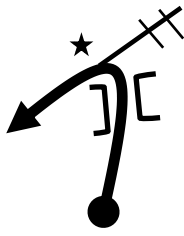
| DISTANCE | | DIRECTIONS | INFORMATIONS | DISTANCE DEGRESSIVE |
|----------|-----------|---|---|------------------------|
| TOTALE | PARTIELLE | | | |
| 4,90 | 0,900 |  | <p>CONTOURNER L'ILOT PAR LA DROITE</p> <p>D88E</p> <p>6 LE PERREON</p> <p>Col de la Croix Montmain / 737m</p>  | 22,68 |
| 5,95 | 1,050 |  |  | 21,63 |
| 6,65 | 0,700 |  |  | 20,93 |
| 7,58 | 0,930 |  | <p>D 88</p> <p>10 CLAVEISOLLES</p> <p>LE PERREON 5</p>  | 20,00 |
| 8,25 | 0,670 |  |  | 19,33 |

RALLYE REGIONAL DE LA HAUTE VALLEE D'AZERGUES / 4e Moderne & VHC, 3e VHRS

SECTION 1 CH 1 à CH 2

Distance Totale : 27,58 km
 Temps Imparti : 0:40 h:mn
 Vitesse Moyenne : 41,37 km/h

PAGE
 9

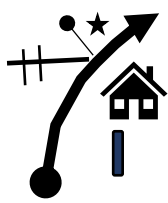
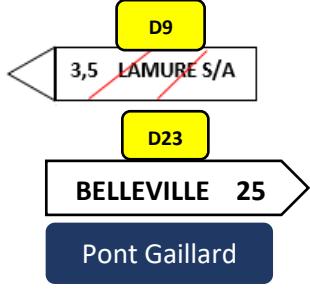
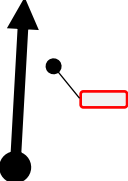


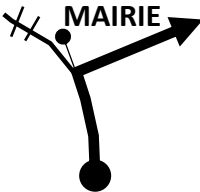
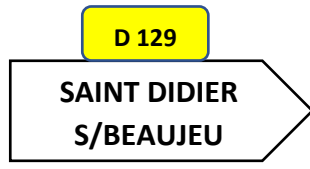
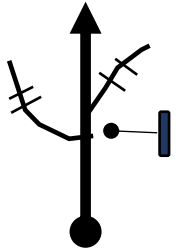
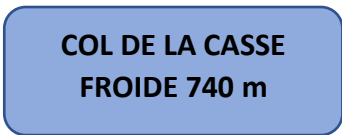
| DISTANCE | | DIRECTIONS | INFORMATIONS | DISTANCE DEGRESSIVE |
|----------|-----------|---|--|------------------------|
| TOTALE | PARTIELLE | | | |
| 8,58 | 0,330 |  11 0,00 | <p>ARRIVEE ES 1</p> <p>SORTIE EPINGLE GAUCHE POTEAU BOIS A GAUCHE</p>  | 19,00 |
| 9,40 | 0,820 |  12 | <p>POINT STOP = 100 M AVANT EPINGLE GAUCHE DU CARREFOUR</p> <p>D 88</p> <p>8 CLAVEISOLLES</p> <p>10 LAMURE S/A</p>  | 18,18 |
| 9,60 | 0,200 | <p>Terre Plein</p>  13 | <p>Col de la Croix Rozier 721m</p> <p>Col de la Cx Marchampt</p> | 17,98 |
| 13,30 | 3,700 |  14 | <p>SUIVRE R. P.</p> <p>D88</p> <p>VALLOSIERES</p> | 14,28 |
| 15,38 | 2,080 |  15 | <p>D 9</p> <p>3,5 LAMURE S/A</p> <p>2 CLAVEISOLLES</p> | 12,20 |

RALLYE REGIONAL DE LA HAUTE VALLEE D'AZERGUES / 4e Moderne & VHC, 3e VHRS

SECTION 1 CH 1 à CH 2

Distance Totale : 27,58 km
 Temps Imparti : 0:40 h:mn
 Vitesse Moyenne : 41,37 km/h

**PAGE
10**



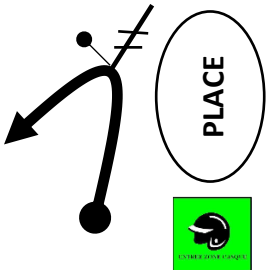
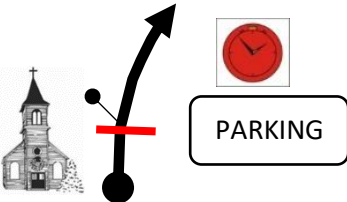
| DISTANCE | | | DIRECTIONS | INFORMATIONS | DISTANCE DEGRESSIVE |
|----------|-----------|-----------|---|---|------------------------|
| TOTALE | PARTIELLE | | | | |
| 15,83 | 0,450 | 16 |  |  | 11,75 |
| 17,13 | 1,300 | 17 |  | <p align="center">ROUTE PRINCIPALE</p>  | 10,45 |
| 17,31 | 0,180 | 18 |  | <p>AUBERGE DES DOUGLAS</p> | 10,27 |
| 17,43 | 0,120 | 19 |  |  | 10,15 |
| 21,83 | 4,400 | 20 |  |  | 5,75 |

RALLYE REGIONAL DE LA HAUTE VALLEE D'AZERGUES / 4e Moderne & VHC, 3e VHRS

SECTION 1 CH 1 à CH 2

Distance Totale : 27,58 km
 Temps Imparti : 0:40 h:mn
 Vitesse Moyenne : 41,37 km/h

PAGE
11

| DISTANCE | | DIRECTIONS | INFORMATIONS | DISTANCE DEGRESSIVE |
|----------|-----------|---|--|------------------------|
| TOTALE | PARTIELLE | | | |
| 27,33 | 5,500 |  |  | 0,25 |
| 27,53 | 0,200 |  | <p>!!! EN EPINGLE A GAUCHE</p> <p>PEU VISIBLE</p> | 0,05 |
| 27,58 | 0,05 |  | <p>CONTROLE HORAIRE CH 2 AVANT ES 2 PARKING A DROITE Vers restaurant scolaire</p> <p>DEPART A 200 METRES</p> | 0,00 |

CH 2



DEPART



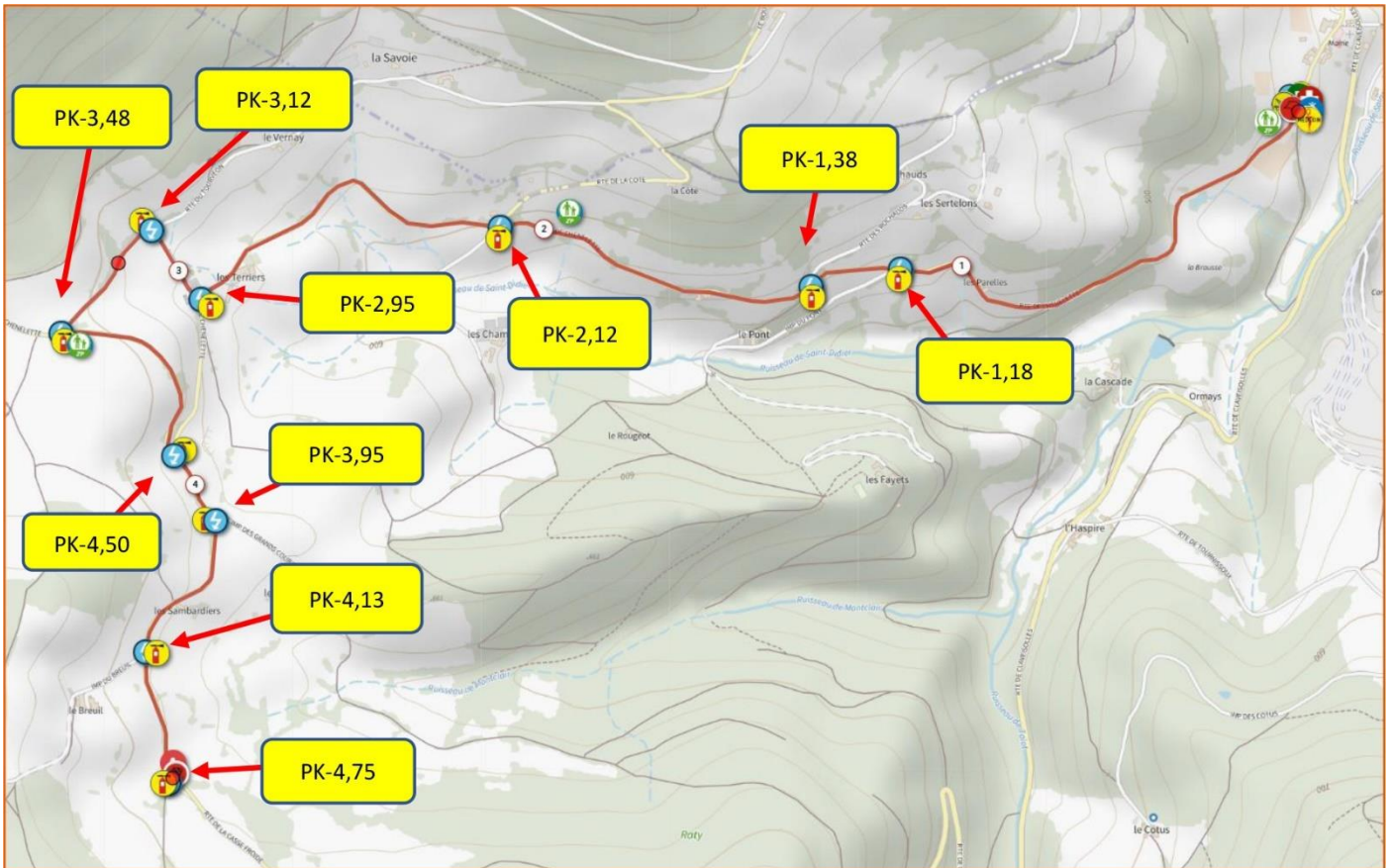
ARRIVEE



POINT STOP

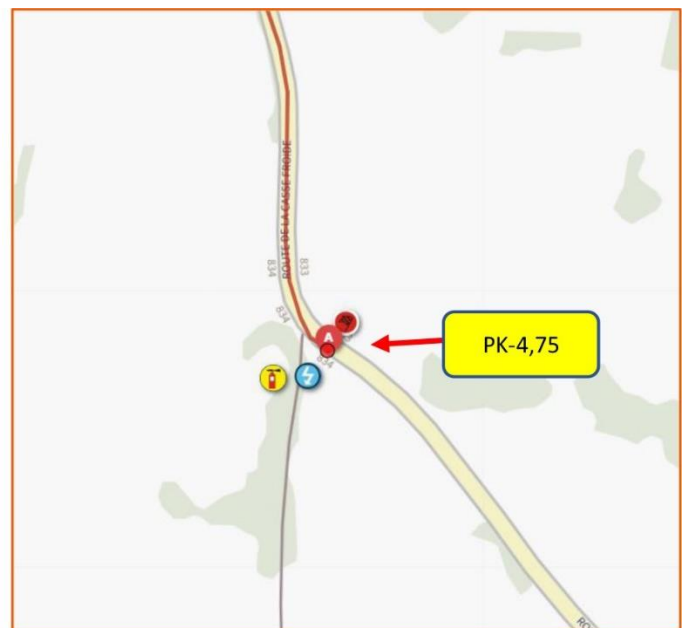
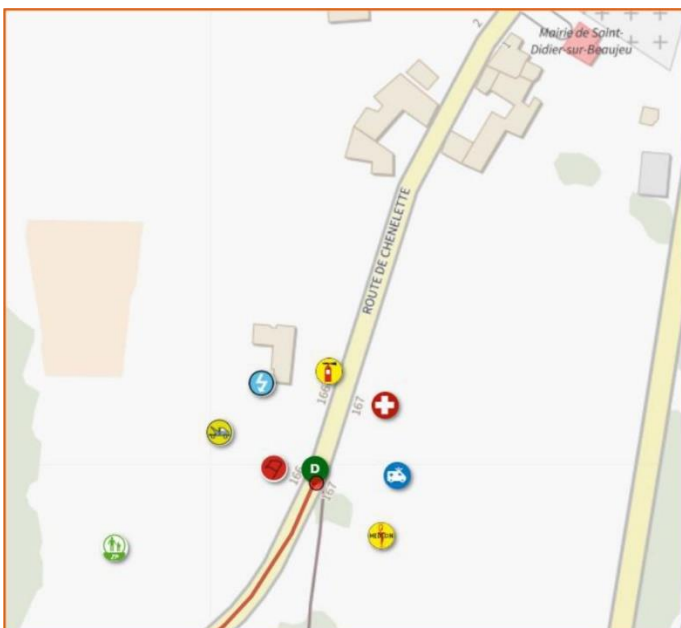


Vue d'ensemble de l'ES 2/4/6 :



Départ ES 2/4/6 :

Arrivée ES 2/4/6 :

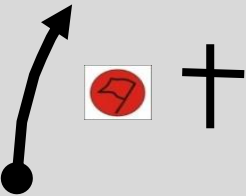

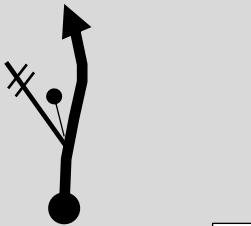






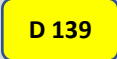


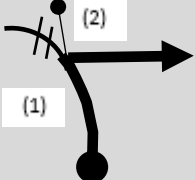

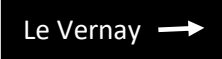



RALLYE REGIONAL DE LA HAUTE VALLEE D'AZERGUES / 4e Moderne & VHC, 3e VHRS

SECTION 1 CH 2 à CH 2A

Distance Totale : 19,09 km
 Temps Imparti : 0:28 h:mn
 Vitesse Moyenne : 40,91 km/h

PAGE
14

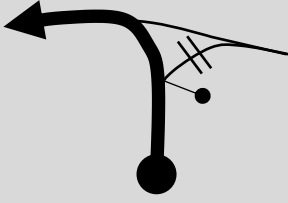

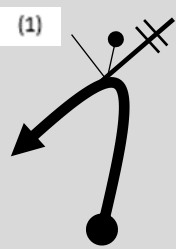

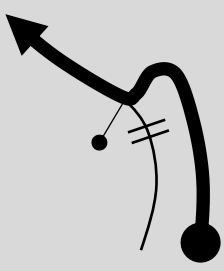

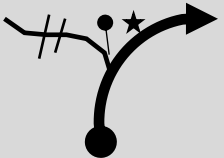

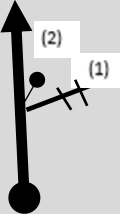


| DISTANCE | | DIRECTIONS | INFORMATIONS | DISTANCE DEGRESSIVE |
|----------|-----------|---|---|------------------------|
| TOTALE | PARTIELLE | | | |
| 0,00 | 0,000 |  |  <p>DEPART ES 2 SAINT DIDIER SUR BEAUJEU A LA CROIX</p> | 19,09 |
| 1,18 | 1,180 |  |   | 17,91 |
| 1,38 | 0,200 |  |   | 17,71 |
| 2,12 | 0,740 |  |    | 16,97 |
| 2,95 | 0,830 |  | <p>(1) </p> <p>(2) </p>  | 16,14 |

RALLYE REGIONAL DE LA HAUTE VALLEE D'AZERGUES / 4e Moderne & VHC, 3e VHRS

SECTION 1 CH 2 à CH 2A

Distance Totale : 19,09 km
 Temps Imparti : 0:28 h:mn
 Vitesse Moyenne : 40,91 km/h

PAGE
15

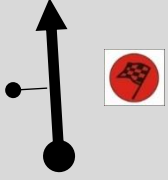

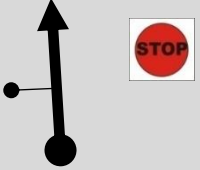

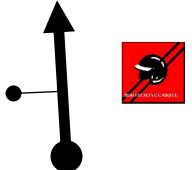
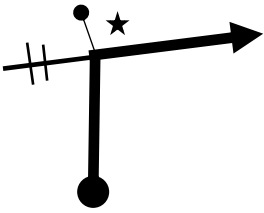

| DISTANCE | | DIRECTIONS | INFORMATIONS | DISTANCE DEGRESSIVE |
|----------|-----------|---|--|------------------------|
| TOTALE | PARTIELLE | | | |
| 3,12 | 0,170 |  <p>6</p> <p>1,63</p> |  | 15,97 |
| 3,480 | 0,360 |  <p>(1)</p> <p>7</p> <p>1,27</p> | <p>SANS INDICATION EN EPINGLE A GAUCHE</p> <p>(1) Chemin de terre</p>  | 15,61 |
| 3,95 | 0,470 |  <p>8</p> <p>0,80</p> | <p>D 645</p> <p>Col de la Casse Froide 4,5</p>  | 15,14 |
| 4,13 | 0,180 |  <p>9</p> <p>0,62</p> | <p>Les Sambardiens →</p> <p>Le Breuil →</p>  | 14,96 |
| 4,50 | 0,370 |  <p>(2)</p> <p>(1)</p> <p>10</p> <p>0,25</p> | <p>(1) Le Breuil</p> <p>(2) Col de la Casse Froide </p>  | 14,59 |

RALLYE REGIONAL DE LA HAUTE VALLEE D'AZERGUES / 4e Moderne & VHC, 3e VHRS

SECTION 1 CH 2 à CH 2A

Distance Totale : 19,09 km
 Temps Imparti : 0:28 h:mn
 Vitesse Moyenne : 40,91 km/h

PAGE
16

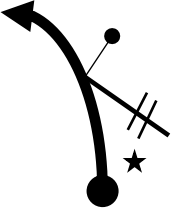
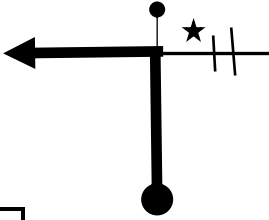
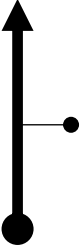
| DISTANCE | | DIRECTIONS | INFORMATIONS | DISTANCE DEGRESSIVE |
|----------|-----------|---|--|--|
| TOTALE | PARTIELLE | | | |
| 4,75 | 0,250 |  <div style="display: flex; justify-content: space-between; align-items: center;"> 11 0,00 </div> | <p style="text-align: center;">ARRIVEE ES 2</p>  | 14,34 |
| 5,15 | 0,400 |  | <p style="text-align: center;">POINT STOP ES 2</p>  | 13,94 |
| 5,65 | 0,500 |  | | 13,44 |
| 8,35 | 2,700 |  |  | 10,74 |
| | | <p style="text-align: center;">GARDER ROUTE PRINCIPALE D 129</p> | | <div style="border: 1px solid black; padding: 2px; width: fit-content;">15</div> |

RALLYE REGIONAL DE LA HAUTE VALLEE D'AZERGUES / 4e Moderne & VHC, 3e VHRS

SECTION 1 CH 2 à CH 2A

Distance Totale : 19,09 km
 Temps Imparti : 0:28 h:mn
 Vitesse Moyenne : 40,91 km/h

PAGE
17


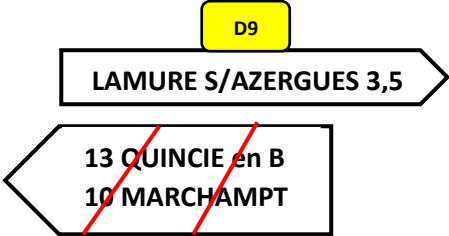
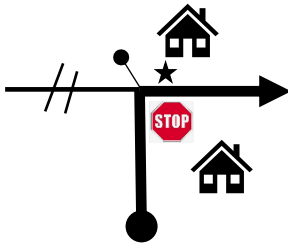
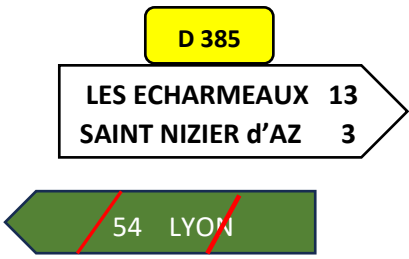


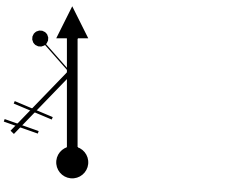
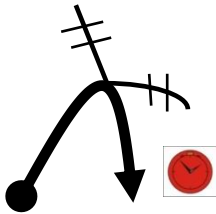
| DISTANCE | | DIRECTIONS | INFORMATIONS | DISTANCE DEGRESSIVE |
|----------|-----------|---|---|------------------------|
| TOTALE | PARTIELLE | | | |
| 11,79 | 3,440 |  | <div style="border: 1px solid black; border-radius: 10px; padding: 5px; width: fit-content; margin: auto;">Le Plat des Granges</div> | 7,30 |
| 12,51 | 0,720 | <p style="text-align: center;">ENTREE CLAVEISOLLES</p> <div style="text-align: center;"> <div style="background-color: yellow; border: 1px solid black; padding: 2px; display: inline-block;">D 129</div> <div style="border: 2px solid red; border-radius: 10px; padding: 5px; display: inline-block;">CLAVEISOLLES</div> </div> | | 6,58 |
| 12,66 | 0,150 |  | <div style="text-align: center;"> <div style="background-color: yellow; border: 1px solid black; padding: 2px; display: inline-block;">D 23</div> <div style="border: 1px solid black; padding: 5px; display: inline-block;">(1) LAMURE S/AZERGUES PONT GAILLARD</div> <div style="border: 1px solid green; padding: 5px; display: inline-block;">(2) Poule Les Echarmeaux</div> </div> | 6,43 |
| | 0,00 | <p style="text-align: center;">GARDER ROUTE PRINCIPALE D 23</p> | | |
| 13,81 | 1,150 |  | <div style="background-color: #1a3d54; color: white; border-radius: 10px; padding: 5px; width: fit-content; margin: auto;">Pont Gaillard</div> | 5,28 |

RALLYE REGIONAL DE LA HAUTE VALLEE D'AZERGUES / 4e Moderne & VHC, 3e VHRS

SECTION 1 CH 2 à CH 2A

Distance Totale : 19,09 km
 Temps Imparti : 0:28 h:mn
 Vitesse Moyenne : 40,91 km/h

PAGE
18

| DISTANCE | | DIRECTIONS | INFORMATIONS | DISTANCE DEGRESSIVE |
|----------|-----------|---|---|---------------------|
| TOTALE | PARTIELLE | | | |
| 14,21 | 0,400 |  |  | 4,88 |
| 16,26 | 2,050 |  |  | 2,83 |
| 17,46 | 1,200 |  |  | 1,63 |
| 18,89 | 1,430 |  | | 0,20 |
| 19,09 | 0,200 |  | <p>IMMEDIATEMENT EN SORTIE COURBE DROITE</p> <p>CONTROLE HORAIRE CH 2A ENTREE PARC DE REGROUPEMENT</p> | 0,00 |

RALLYE REGIONAL DE LA HAUTE VALLEE D'AZERGUES / 4e Moderne & VHC, 3e VHRS

SECTION 1 CH 2A à CH 2B

Distance Totale : 0,100 km
 Temps Imparti CH 2A à CH 2B : 1:00 h:mn

**PAGE
19**



CH 2A

CH 2B

ENTREE REGROUPEMENT

SORTIE REGROUPEMENT



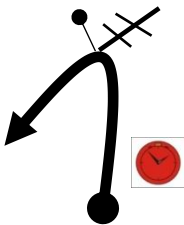
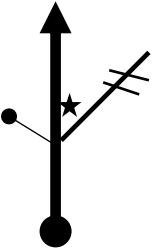
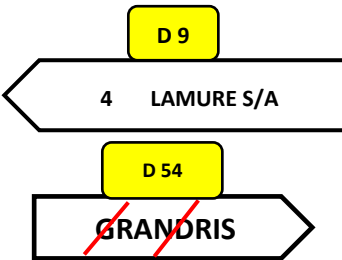
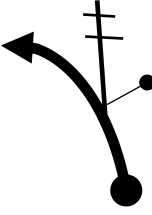
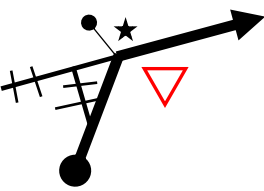
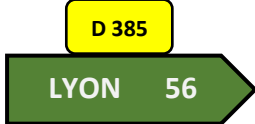
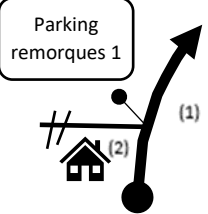
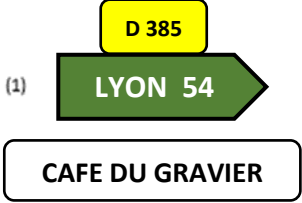
| | | | | | |
|------|-------|---|---|--|------|
| | | |  | CONTROLE HORAIRE CH 2A ENTREE PARC REGROUPEMENT | 0,10 |
| 0,10 | 0,100 | 1 | | | |
| | | |  | CONTROLE HORAIRE CH 2B SORTIE PARC REGROUPEMENT | 0,00 |
| | | 2 | | | |

RALLYE REGIONAL DE LA HAUTE VALLEE D'AZERGUES / 4e Moderne & VHC, 3e VHRS

SECTION 2 CH 2B à CH 2C

Distance Totale : 4,29 km
 Temps Imparti : 0:10 h:mn
 Vitesse Moyenne : 25,74 km/h

PAGE
 20


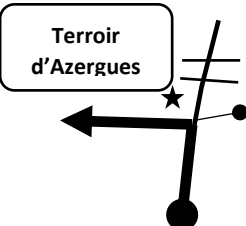

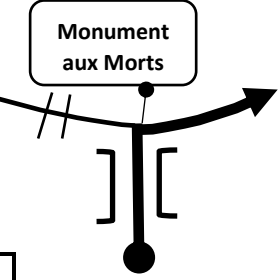
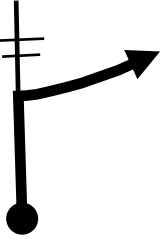
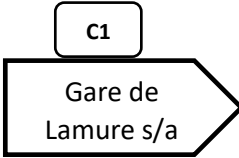
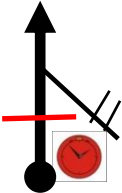
| DISTANCE | | DIRECTIONS | INFORMATIONS | DISTANCE DEGRESSIVE |
|----------|-----------|---|--|------------------------|
| TOTALE | PARTIELLE | | | |
| 0,00 | 0,000 |  | <p>CONTROLE HORAIRE CH 2B</p> <p>SORTIE PARC REGROUPEMENT</p> | 4,29 |
| 0,20 | 0,200 |  |  | 4,09 |
| 0,85 | 0,650 |  | | 3,44 |
| 1,71 | 0,860 |  |  | 2,58 |
| 2,91 | 1,200 |  |  | 1,38 |

RALLYE REGIONAL DE LA HAUTE VALLEE D'AZERGUES / 4e Moderne & VHC, 3e VHRS

SECTION 2 CH 2B à CH 2C

Distance Totale : 4,29 km
 Temps Imparti : 0:10 h:mn
 Vitesse Moyenne : 25,74 km/h

**PAGE
21**

| DISTANCE | | DIRECTIONS | INFORMATIONS | DISTANCE DEGRESSIVE |
|----------|-----------|---|--|------------------------|
| TOTALE | PARTIELLE | | | |
| 3,71 | 0,800 |  | | 0,58 |
| 4,08 | 0,370 |  |  | 0,21 |
| 4,13 | 0,050 |  | | 0,16 |
| 4,21 | 0,08 |  |  | 0,08 |
| 4,29 | 0,080 |  | <p align="center">CONTROLE HORAIRE CH 2 C</p> <p align="center">ENTREE PARC ASSISTANCE</p> | 0,00 |

RALLYE REGIONAL DE LA HAUTE VALLEE D'AZERGUES / 4e Moderne & VHC, 3e VHRS

SECTION 2 CH 2C à CH 2D

Distance Totale : 1,05 km
 Temps Imparti : 0:45 h:mn

**PAGE
22**

CH 2C

CH 2D

ENTREE ASSISTANCE

SORTIE ASSISTANCE




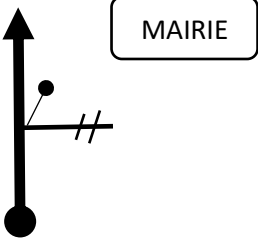
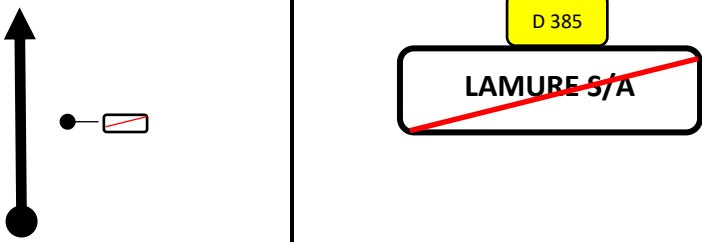
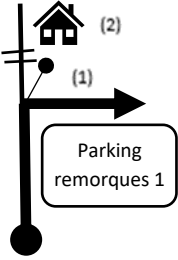

| DISTANCE | | DIRECTIONS | INFORMATIONS | DISTANCE DEGRESSIVE |
|----------|-----------|------------|---|------------------------|
| TOTALE | PARTIELLE | | | |
| 0,00 | 0,000 | | <p align="center">CONTROLE HORAIRE CH 2C</p> <p align="center">ENTREE PARC ASSISTANCE</p> | 1,05 |
| 0,80 | 0,800 | | | 0,25 |
| 1,05 | 0,250 | | <p align="center">CONTROLE HORAIRE CH 2D</p> <p align="center">SORTIE PARC ASSISTANCE</p> | 0,00 |

RALLYE REGIONAL DE LA HAUTE VALLEE D'AZERGUES / 4e Moderne & VHC, 3e VHRS

SECTION 2 CH 2D à CH 3

Distance Totale : 3,90 km
 Temps Imparti : 0:12 h:mn
 Vitesse Moyenne : 19,50 km/h

PAGE
23

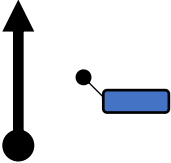
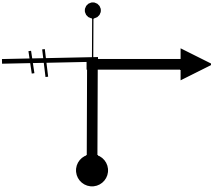
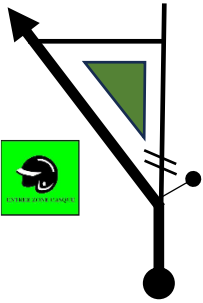
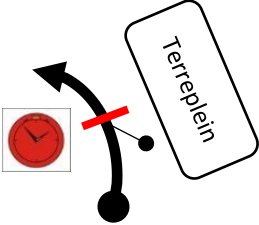
| DISTANCE | | | DIRECTIONS | INFORMATIONS | DISTANCE DEGRESSIVE |
|----------|-----------|---|---|---|------------------------|
| TOTALE | PARTIELLE | | | | |
| 0,00 | 0,000 | 1 |  | <p>CONTROLE HORAIRE CH 2D</p> <p>SORTIE PARC ASSISTANCE</p> | 3,90 |
| 0,800 | 0,800 | 2 |  | | 3,10 |
| 1,30 | 0,500 | 3 |  | | 2,60 |
| 2,15 | 0,850 | 4 |  | <p>(1) CLAVEISOLLES 4 BEAUJEU 19</p> <p>(2) CAFE DU GRAVIER</p> | 1,75 |
| 2,47 | 0,320 | 5 | <p>!!!</p>  | <p>PEU VISIBLE A DROITE IMMEDIATEMENT APRES PONT DU CHEMIN DE FER</p> <p>Les Granges Le Reynard</p> | 1,43 |

RALLYE REGIONAL DE LA HAUTE VALLEE D'AZERGUES / 4e Moderne & VHC, 3e VHRS

SECTION 2 CH 2D à CH 3

Distance Totale : 3,90 km
 Temps Imparti : 0:12 h:mn
 Vitesse Moyenne : 19,50 km/h

**PAGE
24**

| DISTANCE | | | DIRECTIONS | INFORMATIONS | DISTANCE DEGRESSIVE |
|----------|-----------|----------|---|--|------------------------|
| TOTALE | PARTIELLE | | | | |
| 2,72 | 0,250 | 6 |  | <div style="border: 1px solid black; background-color: #4a7ebb; color: white; padding: 5px; border-radius: 10px; display: inline-block;">LES GRANGES</div> | 1,18 |
| 3,27 | 0,550 | 7 |  | <div style="border: 1px solid black; border-radius: 10px; display: inline-block; padding: 5px;">LE REYNARD</div> FIN DE PORTION EN SENS UNIQUE | 0,63 |
| 3,65 | 0,380 | 8 |  | | 0,250 |
| 3,90 | 0,250 | |  | CONTROLE HORAIRE CH 3 Avant ES 3 CH AU TERREPLEIN DEPART A 150 METRES | 0,00 |


CH 3



DEPART



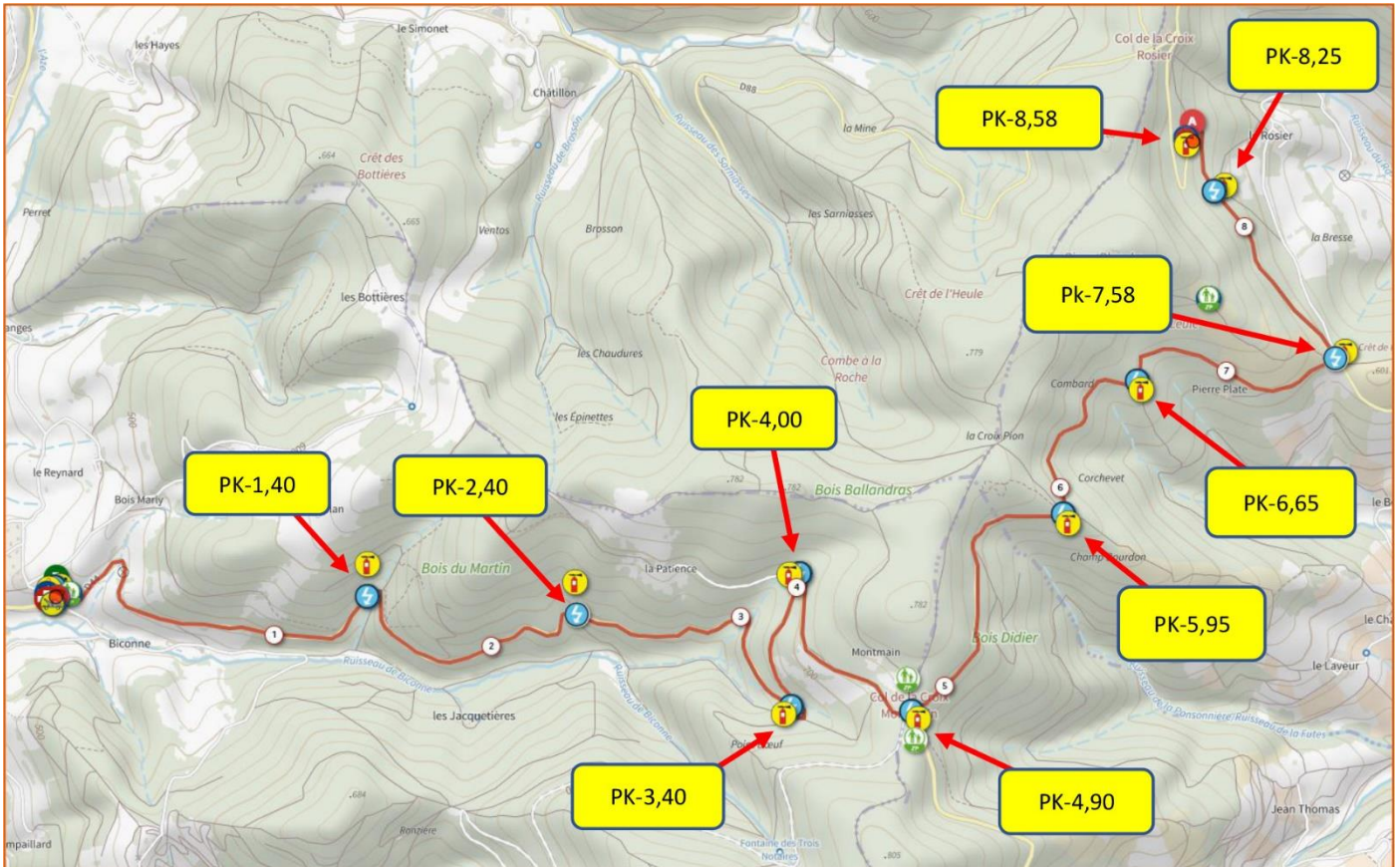
ARRIVEE



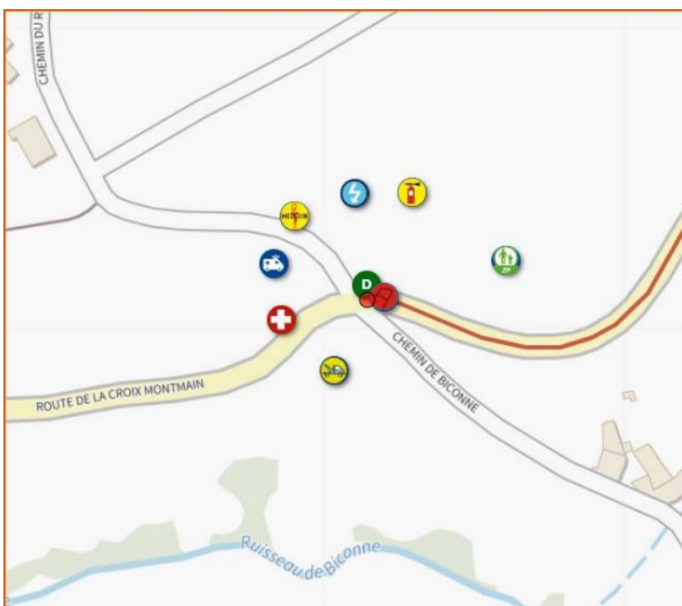
POINT STOP



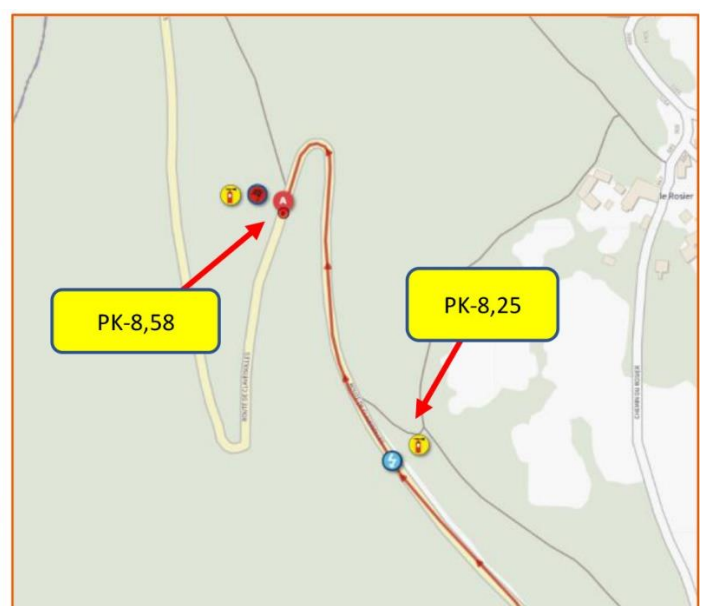
Vue d'ensemble de l'ES 1/3/5 :



Départ ES 1/3/5 :



Arrivée ES 1/3/5 :

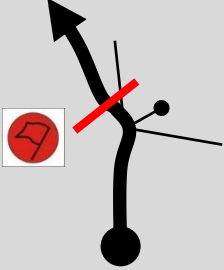





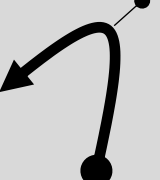

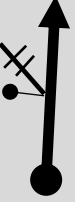



RALLYE REGIONAL DE LA HAUTE VALLEE D'AZERGUES / 4e Moderne & VHC, 3e VHRS

SECTION 2 CH 3 à CH 4

Distance Totale : 27,58 km
 Temps Imparti : 0:40 h:mn
 Vitesse Moyenne : 41,37 km/h

PAGE
 27

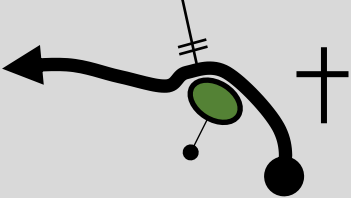





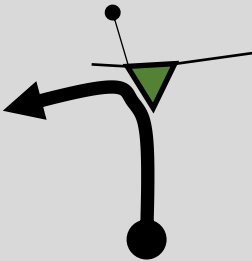



| DISTANCE | | DIRECTIONS | INFORMATIONS | DISTANCE DEGRESSIVE |
|----------|-----------|--|---|------------------------|
| TOTALE | PARTIELLE | | | |
| 0,00 | 0,000 |  <p>1</p> <p>8,58</p> | <p>DEPART ES 3 CROIX MONTMAIN</p> <p>Biconne</p>  | 27,58 |
| 1,40 | 1,400 |  <p>2</p> <p>7,18</p> |  | 26,18 |
| 2,40 | 1,000 |  <p>3</p> <p>6,18</p> |  | 25,18 |
| 3,40 | 1,000 |  <p>4</p> <p>5,18</p> |  | 24,18 |
| 4,00 | 0,600 |  <p>5</p> <p>4,58</p> | <p>Chemin de la Patience</p>  | 23,58 |

RALLYE REGIONAL DE LA HAUTE VALLEE D'AZERGUES / 4e Moderne & VHC, 3e VHRS

SECTION 2 CH 3 à CH 4

Distance Totale : 27,58 km
 Temps Imparti : 0:40 h:mn
 Vitesse Moyenne : 41,37 km/h

PAGE
 28

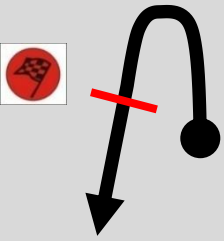

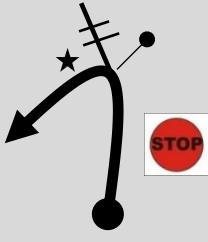

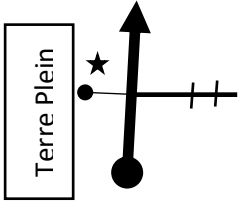
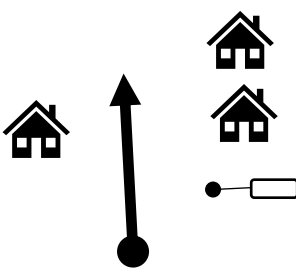
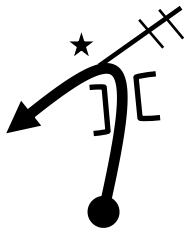
| DISTANCE | | DIRECTIONS | INFORMATIONS | DISTANCE DEGRESSIVE |
|----------|-----------|---|--|---------------------|
| TOTALE | PARTIELLE | | | |
| 4,90 | 0,900 |  6 3,68 | <p style="color: red; text-align: center;">CONTOURNER L'ILOT PAR LA DROITE</p> <p style="text-align: center;">D88E</p> <p style="text-align: center;">6 LE PERREON</p> <p style="text-align: center;"><i>Col de la Croix Montmain / 737m</i></p>  | 22,68 |
| 5,95 | 1,050 |  7 2,63 |  | 21,63 |
| 6,65 | 0,700 |  8 1,93 |  | 20,93 |
| 7,58 | 0,930 |  9 1,00 | <p style="text-align: center;">D 88</p> <p style="text-align: center;">10 CLAVEISOLLES</p> <p style="text-align: center;">LE PERREON 5</p>  | 20,00 |
| 8,25 | 0,670 |  10 0,33 |  | 19,33 |

RALLYE REGIONAL DE LA HAUTE VALLEE D'AZERGUES / 4e Moderne & VHC, 3e VHRS

SECTION 2 CH 3 à CH 4

Distance Totale : 27,58 km
 Temps Imparti : 0:40 h:mn
 Vitesse Moyenne : 41,37 km/h

PAGE
 29


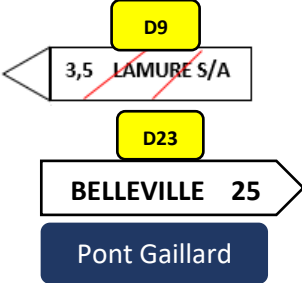
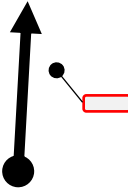

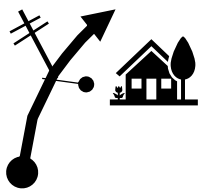
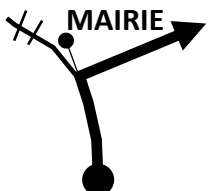
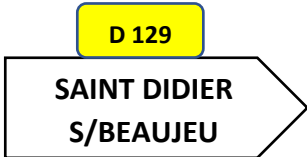
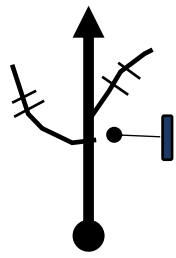

| DISTANCE | | DIRECTIONS | INFORMATIONS | DISTANCE DEGRESSIVE |
|----------|-----------|---|---|------------------------|
| TOTALE | PARTIELLE | | | |
| 8,58 | 0,330 |  11 0,00 | <p>ARRIVEE ES 3</p> <p>SORTIE EPINGLE GAUCHE POTEAU BOIS A GAUCHE</p>  | 19,00 |
| 9,40 | 0,820 |  12 | <p>POINT STOP = 100 M AVANT EPINGLE GAUCHE DU CARREFOUR</p>  <p>D 88</p> <p>8 CLAVEISOLLES</p> <p>10 LAMURE S/A</p> | 18,18 |
| 9,60 | 0,200 | <p>Terre Plein</p>  13 | <p>Col de la Croix Rozier 721m</p> <p>Col de la Cx Marchampt</p> | 17,98 |
| 13,30 | 3,700 |  14 | <p>SUIVRE R. P.</p> <p>D88</p> <p>VALLOSIERES</p> | 14,28 |
| 15,38 | 2,080 |  15 | <p>D 9</p> <p>3,5 LAMURE S/A</p> <p>2 CLAVEISOLLES</p> | 12,20 |

RALLYE REGIONAL DE LA HAUTE VALLEE D'AZERGUES / 4e Moderne & VHC, 3e VHRS

SECTION 2 CH 3 à CH 4

Distance Totale : 27,58 km
 Temps Imparti : 0:40 h:mn
 Vitesse Moyenne : 41,37 km/h

PAGE
30



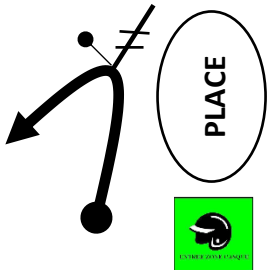
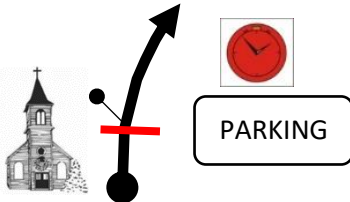
| DISTANCE | | DIRECTIONS | INFORMATIONS | DISTANCE DEGRESSIVE |
|----------|-----------|---|---|------------------------|
| TOTALE | PARTIELLE | | | |
| 15,83 | 0,450 |  |  | 11,75 |
| 17,13 | 1,300 |  | <p>ROUTE PRINCIPALE</p>  | 10,45 |
| 17,31 | 0,180 |  | <p>AUBERGE DES DOUGLAS</p> | 10,27 |
| 17,43 | 0,120 |  |  | 10,15 |
| 21,83 | 4,400 |  |  | 5,75 |

RALLYE REGIONAL DE LA HAUTE VALLEE D'AZERGUES / 4e Moderne & VHC, 3e VHRS

SECTION 2 CH 3 à CH 4

Distance Totale : 27,58 km
 Temps Imparti : 0:40 h:mn
 Vitesse Moyenne : 41,37 km/h

PAGE
31

| DISTANCE | | DIRECTIONS | INFORMATIONS | DISTANCE DEGRESSIVE |
|----------|-----------|---|---|------------------------|
| TOTALE | PARTIELLE | | | |
| 27,33 | 5,500 |  |  | 0,25 |
| 27,53 | 0,200 |  | <p>!!! EN EPINGLE A GAUCHE</p> <p>PEU VISIBLE</p> | 0,05 |
| 27,58 | 0,05 |  | <p>CONTROLE HORAIRE CH 4 AVANT ES 4 PARKING A DROITE Vers restaurant scolaire</p> <p>DEPART A 200 METRES</p> | 0,00 |

CH 4



DEPART



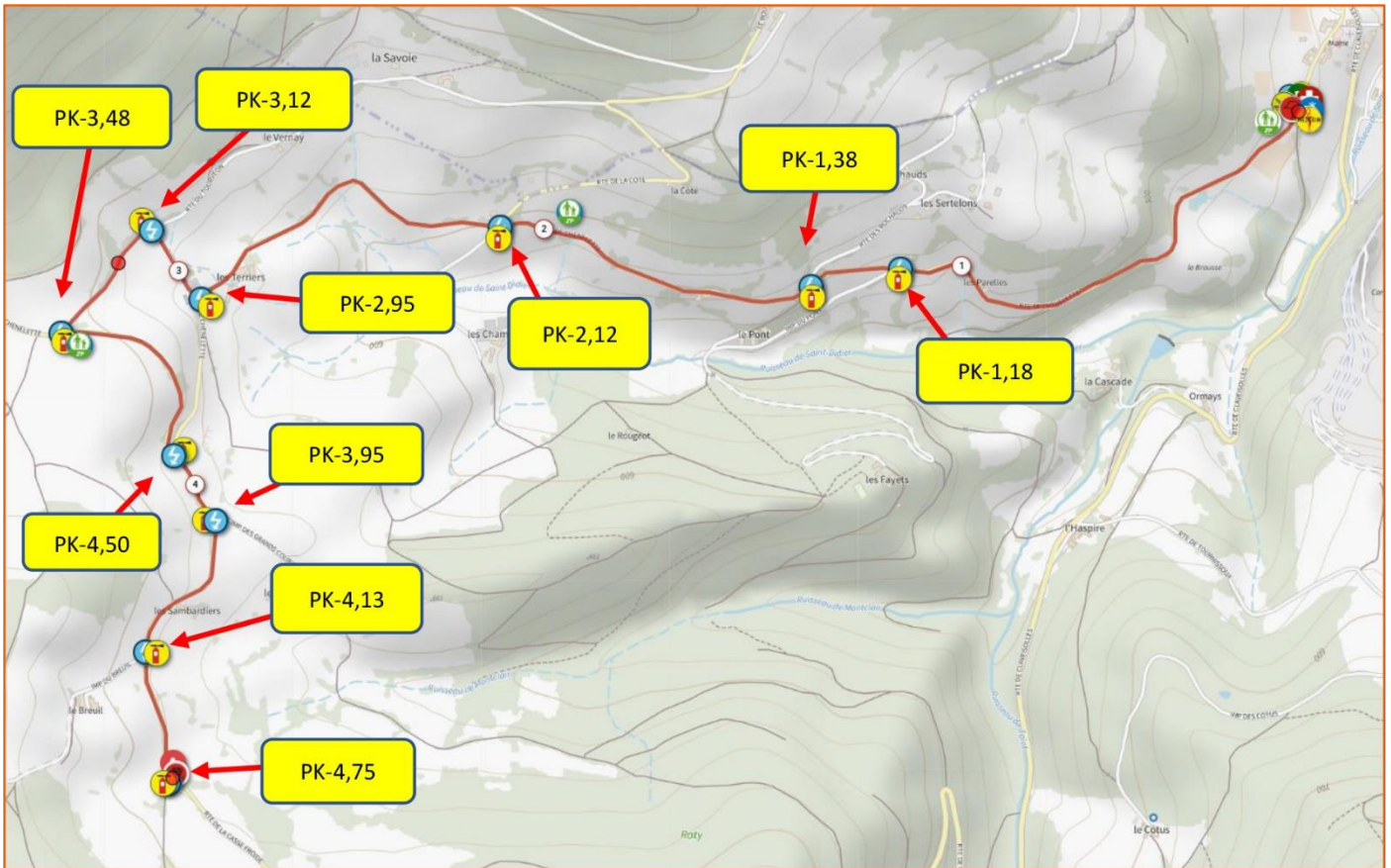
ARRIVEE



POINT STOP

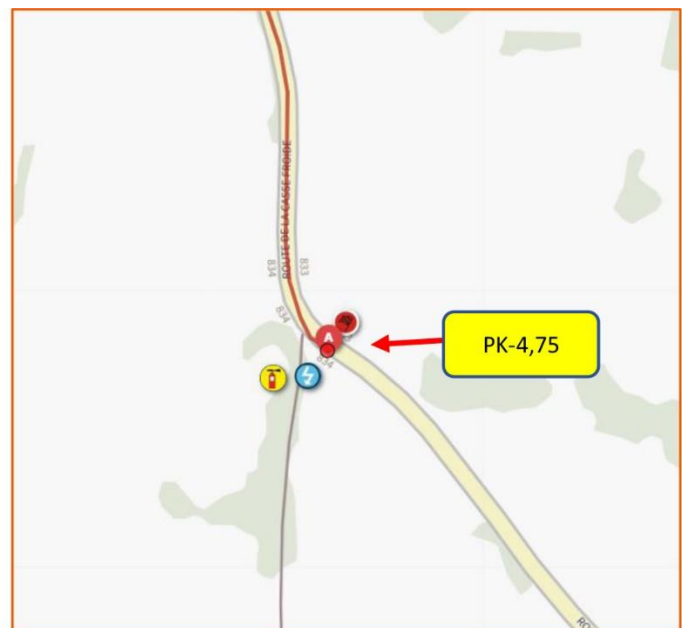
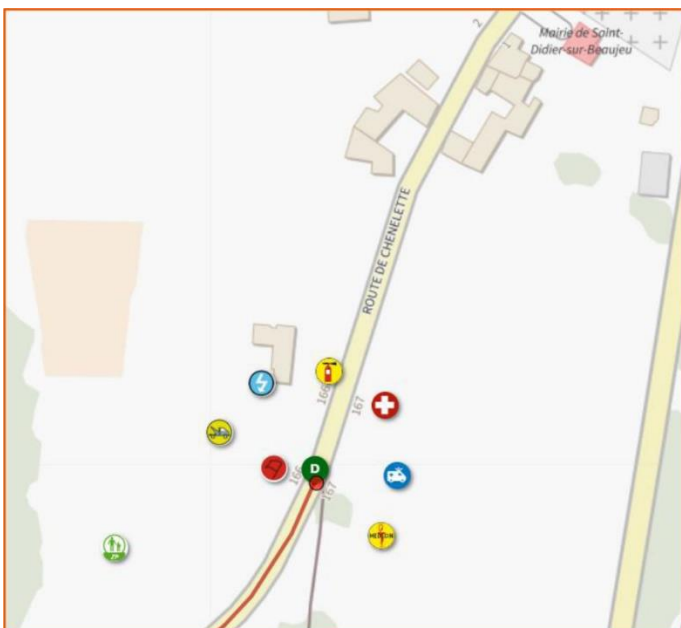


Vue d'ensemble de l'ES 2/4/6 :



Départ ES 2/4/6 :

Arrivée ES 2/4/6 :

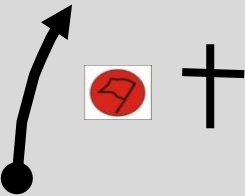

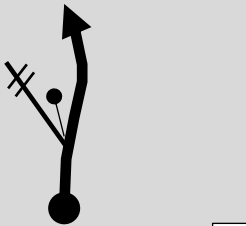





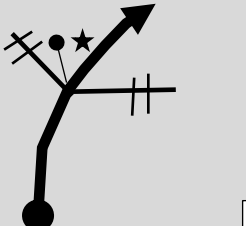


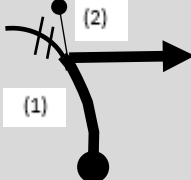

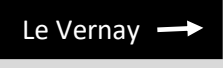



RALLYE REGIONAL DE LA HAUTE VALLEE D'AZERGUES / 4e Moderne & VHC, 3e VHRS

SECTION 2 CH 4 à CH 4A

Distance Totale : 19,09 km
 Temps Imparti : 0:28 h:mn
 Vitesse Moyenne : 40,91 km/h

PAGE
34

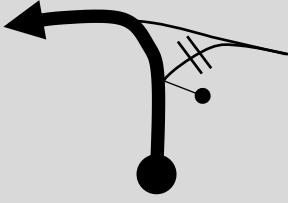



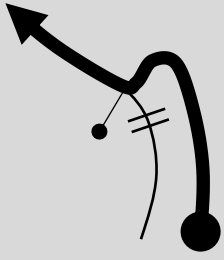

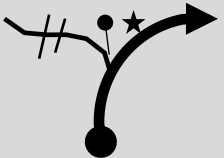

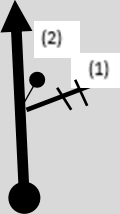

| DISTANCE | | DIRECTIONS | INFORMATIONS | DISTANCE DEGRESSIVE |
|----------|-----------|---|---|------------------------|
| TOTALE | PARTIELLE | | | |
| 0,00 | 0,000 |  |  <p>DEPART ES 4 SAINT DIDIER SUR BEAUJEU A LA CROIX</p> | 19,09 |
| 1,18 | 1,180 |  |   | 17,91 |
| 1,38 | 0,200 |  |   | 17,71 |
| 2,12 | 0,740 |  |   | 16,97 |
| 2,95 | 0,830 |  | <p>(1) </p> <p>(2) </p>  | 16,14 |

RALLYE REGIONAL DE LA HAUTE VALLEE D'AZERGUES / 4e Moderne & VHC, 3e VHRS

SECTION 2 CH 4 à CH 4A

Distance Totale : 19,09 km
 Temps Imparti : 0:28 h:mn
 Vitesse Moyenne : 40,91 km/h

PAGE
35

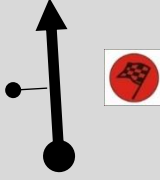

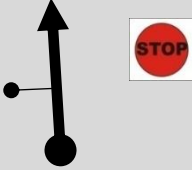

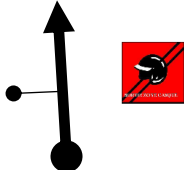
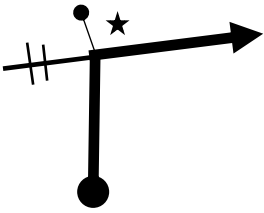

| DISTANCE | | DIRECTIONS | INFORMATIONS | DISTANCE DEGRESSIVE |
|----------|-----------|---|---|------------------------|
| TOTALE | PARTIELLE | | | |
| 3,12 | 0,170 |  <p>6</p> <p>1,63</p> |  | 15,97 |
| 3,480 | 0,360 |  <p>7</p> <p>1,27</p> | <p>SANS INDICATION EN EPINGLE A GAUCHE</p> <p>(1) Chemin de terre</p>  | 15,61 |
| 3,95 | 0,470 |  <p>8</p> <p>0,80</p> | <p>D 645</p> <p>Col de la Casse Froide 4,5</p>  | 15,14 |
| 4,13 | 0,180 |  <p>9</p> <p>0,62</p> | <p>Les Sambardiens →</p> <p>Le Breuil →</p>  | 14,96 |
| 4,50 | 0,370 |  <p>10</p> <p>0,25</p> | <p>(1) Le Breuil</p> <p>(2) Col de la Casse Froide</p>  | 14,59 |

RALLYE REGIONAL DE LA HAUTE VALLEE D'AZERGUES / 4e Moderne & VHC, 3e VHRS

SECTION 2 CH 4 à CH 4A

Distance Totale : 19,09 km
 Temps Imparti : 0:28 h:mn
 Vitesse Moyenne : 40,91 km/h

PAGE
36

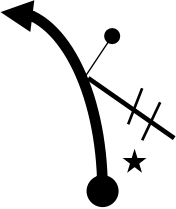
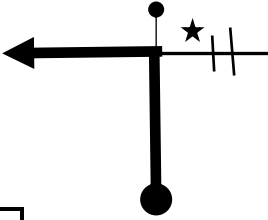
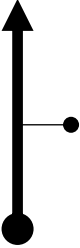
| DISTANCE | | DIRECTIONS | INFORMATIONS | DISTANCE DEGRESSIVE |
|----------|-----------|---|--|---|
| TOTALE | PARTIELLE | | | |
| 4,75 | 0,250 |  <div style="display: flex; justify-content: space-between; align-items: center;"> 11 0,00 </div> | <p style="text-align: center;">ARRIVEE ES 4</p>  | 14,34 |
| 5,15 | 0,400 |  | <p style="text-align: center;">POINT STOP ES 4</p>  | 13,94 |
| 5,65 | 0,500 |  | | 13,44 |
| 8,35 | 2,700 |  |  | 10,74 |
| | | <p style="text-align: center;">GARDER ROUTE PRINCIPALE D 129</p> | | <div style="border: 1px solid black; padding: 5px; width: fit-content; margin-left: auto; margin-right: auto;"> 15 </div> |

RALLYE REGIONAL DE LA HAUTE VALLEE D'AZERGUES / 4e Moderne & VHC, 3e VHRS

SECTION 2 CH 4 à CH 4A

Distance Totale : 19,09 km
 Temps Imparti : 0:28 h:mn
 Vitesse Moyenne : 40,91 km/h

PAGE
37


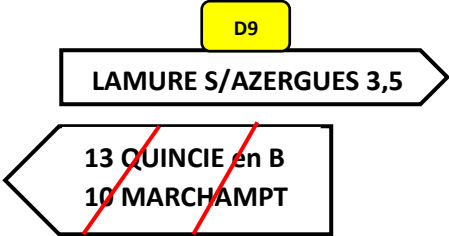
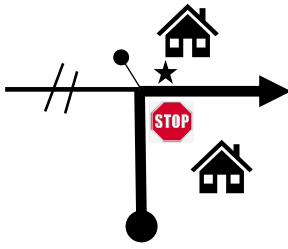
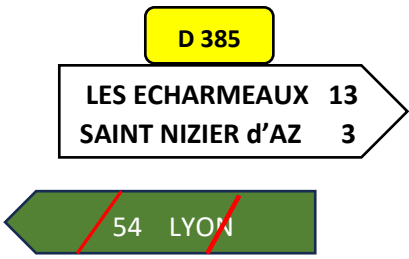



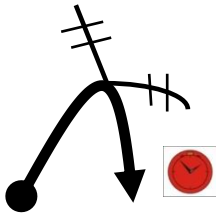
| DISTANCE | | DIRECTIONS | INFORMATIONS | DISTANCE DEGRESSIVE |
|----------|-----------|---|---|------------------------|
| TOTALE | PARTIELLE | | | |
| 11,79 | 3,440 |  | <div style="border: 1px solid black; border-radius: 10px; padding: 5px; display: inline-block;">Le Plat des Granges</div> | 7,30 |
| 12,51 | 0,720 | <p style="text-align: center;">ENTREE CLAVEISOLLES</p> <div style="text-align: center;"> <div style="background-color: yellow; border: 1px solid black; padding: 2px; display: inline-block;">D 129</div> <div style="border: 2px solid red; border-radius: 10px; padding: 5px; display: inline-block;">CLAVEISOLLES</div> </div> | | 6,58 |
| 12,66 | 0,150 |  | <div style="text-align: center;"> <div style="background-color: yellow; border: 1px solid black; padding: 2px; display: inline-block;">D 23</div> <div style="border: 1px solid black; padding: 5px; display: inline-block;">(1) LAMURE S/AZERGUES PONT GAILLARD</div> <div style="border: 2px solid green; padding: 2px; display: inline-block;">(2) Pont Les Echarmeaux</div> </div> | 6,43 |
| | 0,00 | <p style="text-align: center;">GARDER ROUTE PRINCIPALE D 23</p> | | |
| 13,81 | 1,150 |  | <div style="background-color: #1a3d54; color: white; border-radius: 10px; padding: 5px; display: inline-block;">Pont Gaillard</div> | 5,28 |

RALLYE REGIONAL DE LA HAUTE VALLEE D'AZERGUES / 4e Moderne & VHC, 3e VHRS

SECTION 2 CH 4 à CH 4A

Distance Totale : 19,09 km
 Temps Imparti : 0:28 h:mn
 Vitesse Moyenne : 40,91 km/h

PAGE
38

| DISTANCE | | DIRECTIONS | INFORMATIONS | DISTANCE DEGRESSIVE |
|----------|-----------|---|---|------------------------|
| TOTALE | PARTIELLE | | | |
| 14,21 | 0,400 |  |  | 4,88 |
| 16,26 | 2,050 |  |  | 2,83 |
| 17,46 | 1,200 |  |  | 1,63 |
| 18,89 | 1,430 |  | | 0,20 |
| 19,09 | 0,200 |  | <p>IMMEDIATEMENT EN SORTIE COURBE DROITE</p> <p>CONTROLE HORAIRE CH 4A ENTREE PARC DE REGROUPEMENT</p> | 0,00 |

RALLYE REGIONAL DE LA HAUTE VALLEE D'AZERGUES / 4e Moderne & VHC, 3e VHRS

SECTION 2 CH 4A à CH 4B

Distance Totale : 0,100 km
 Temps Imparti CH 4A à CH 4B : 0:45 h:mn

**PAGE
39**





CH 2A

CH 2B

ENTREE REGROUPEMENT

SORTIE REGROUPEMENT



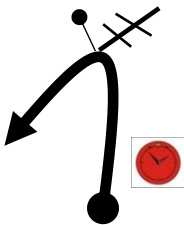
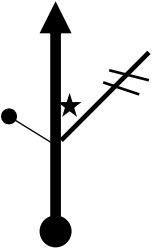
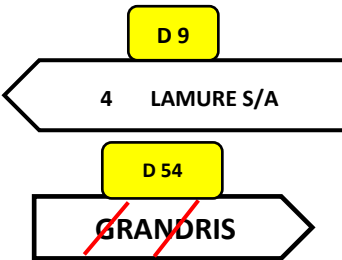
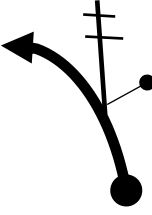
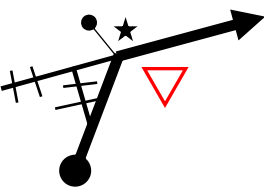
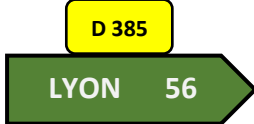
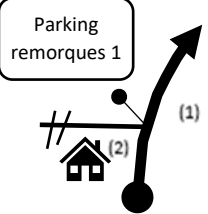
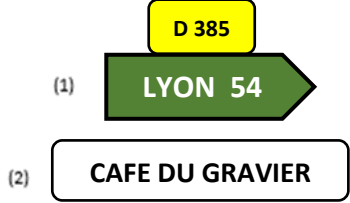
| | | | | |
|------|-------|---|--|------|
| | 0,00 |   | CONTROLE HORAIRE CH 4A ENTREE PARC REGROUPEMENT | 0,10 |
| 0,10 | 0,100 |   | CONTROLE HORAIRE CH 4B SORTIE PARC REGROUPEMENT | 0,00 |

RALLYE REGIONAL DE LA HAUTE VALLEE D'AZERGUES / 4e Moderne & VHC, 3e VHRS

SECTION 3 CH 4B à CH 4C

Distance Totale : 4,29 km
 Temps Imparti : 0:10 h:mn
 Vitesse Moyenne : 25,74 km/h

PAGE
40


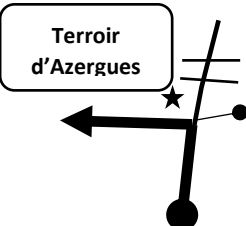

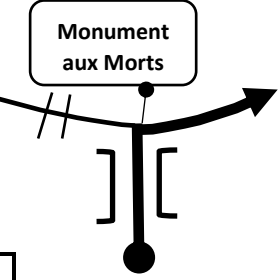
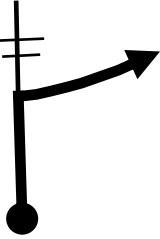
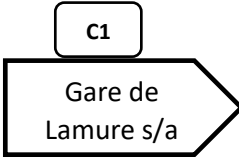
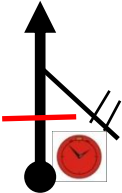
| DISTANCE | | DIRECTIONS | INFORMATIONS | DISTANCE DEGRESSIVE |
|----------|-----------|--|--|------------------------|
| TOTALE | PARTIELLE | | | |
| 0,00 | 0,000 |  | <p>CONTROLE HORAIRE CH 4B</p> <p>SORTIE PARC REGROUPEMENT</p> | 4,29 |
| 0,20 | 0,200 |  |  | 4,09 |
| 0,85 | 0,650 |  | | 3,44 |
| 1,71 | 0,860 |  |  | 2,58 |
| 2,91 | 1,200 |  <p>Parking remorques 1</p> |  | 1,38 |

RALLYE REGIONAL DE LA HAUTE VALLEE D'AZERGUES / 4e Moderne & VHC, 3e VHRS

SECTION 3 CH 4B à CH 4C

Distance Totale : 4,29 km
 Temps Imparti : 0:10 h:mn
 Vitesse Moyenne : 25,74 km/h

**PAGE
41**

| DISTANCE | | DIRECTIONS | INFORMATIONS | DISTANCE DEGRESSIVE |
|----------|-----------|---|--|------------------------|
| TOTALE | PARTIELLE | | | |
| 3,71 | 0,800 |  | | 0,58 |
| 4,08 | 0,370 |  |  | 0,21 |
| 4,13 | 0,050 |  | | 0,16 |
| 4,21 | 0,08 |  |  | 0,08 |
| 4,29 | 0,080 |  | <p align="center">CONTROLE HORAIRE CH 4 C</p> <p align="center">ENTREE PARC ASSISTANCE</p> | 0,00 |

RALLYE REGIONAL DE LA HAUTE VALLEE D'AZERGUES / 4e Moderne & VHC, 3e VHRS

SECTION 3 CH 4C à CH 4D

Distance Totale : 1,05 km
 Temps Imparti : 0:40 h:mn

**PAGE
42**

CH 4C

CH 4D

ENTREE ASSISTANCE

SORTIE ASSISTANCE




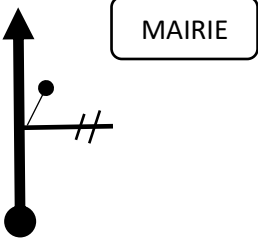
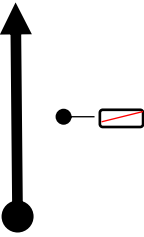
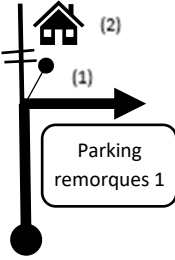
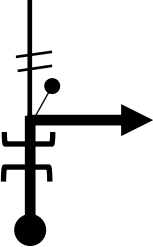
| DISTANCE | | DIRECTIONS | INFORMATIONS | DISTANCE DEGRESSIVE |
|----------|-----------|------------|---|------------------------|
| TOTALE | PARTIELLE | | | |
| 0,00 | 0,000 | | <p align="center">CONTROLE HORAIRE CH 4C</p> <p align="center">ENTREE PARC ASSISTANCE</p> | 1,05 |
| 0,80 | 0,800 | | | 0,25 |
| 1,05 | 0,250 | | <p align="center">CONTROLE HORAIRE CH 4D</p> <p align="center">SORTIE PARC ASSISTANCE</p> | 0,00 |

RALLYE REGIONAL DE LA HAUTE VALLEE D'AZERGUES / 4e Moderne & VHC, 3e VHRS

SECTION 3 CH 4D à CH 5

Distance Totale : 3,90 km
 Temps Imparti : 0:12 h:mn
 Vitesse Moyenne : 19,50 km/h

PAGE
43

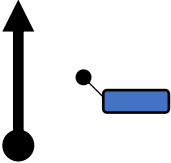
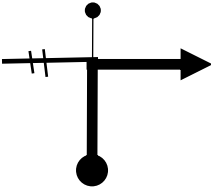
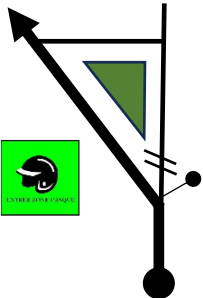
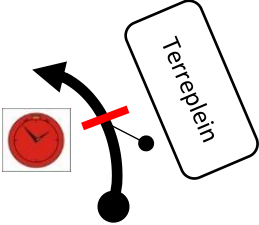
| DISTANCE | | | DIRECTIONS | INFORMATIONS | DISTANCE DEGRESSIVE |
|----------|-----------|---|--|---|------------------------|
| TOTALE | PARTIELLE | | | | |
| 0,00 | 0,000 | |  | <p>CONTROLE HORAIRE CH 4D</p> <p>SORTIE PARC ASSISTANCE</p> | 3,90 |
| 0,800 | 0,800 | 2 |  | | 3,10 |
| 1,30 | 0,500 | 3 |  | <p>D 385</p> <p>LAMURE S/A</p> | 2,60 |
| 2,15 | 0,850 | |  | <p>D 9</p> <p>(1) CLAVEISOLLES 4 BEAUJEU 19</p> <p>(2) CAFE DU GRAVIER</p> | 1,75 |
| 2,47 | 0,320 | 5 | <p>!!!</p>  | <p>PEU VISIBLE A DROITE IMMEDIATEMENT APRES PONT DU CHEMIN DE FER</p> <p>Les Granges Le Reynard</p> | 1,43 |

RALLYE REGIONAL DE LA HAUTE VALLEE D'AZERGUES / 4e Moderne & VHC, 3e VHRS

SECTION 3 CH 4D à CH 5

Distance Totale : 3,90 km
 Temps Imparti : 0:12 h:mn
 Vitesse Moyenne : 19,50 km/h

PAGE
44

| DISTANCE | | DIRECTIONS | INFORMATIONS | DISTANCE DEGRESSIVE |
|----------|-----------|---|--|------------------------|
| TOTALE | PARTIELLE | | | |
| 2,72 | 0,250 |  | <div style="border: 1px solid black; background-color: #4a7ebb; color: white; padding: 5px; border-radius: 10px; display: inline-block;">LES GRANGES</div> | 1,18 |
| 3,27 | 0,550 |  | <div style="border: 1px solid black; border-radius: 10px; display: inline-block; padding: 5px;">LE REYNARD</div> FIN DE PORTION EN SENS UNIQUE | 0,63 |
| 3,65 | 0,380 |  | | 0,250 |
| 3,90 | 0,250 |  | CONTROLE HORAIRE CH 5 Avant ES 5 CH AU TERREPLEIN DEPART A 150 METRES | 0,00 |

CH 5



DEPART



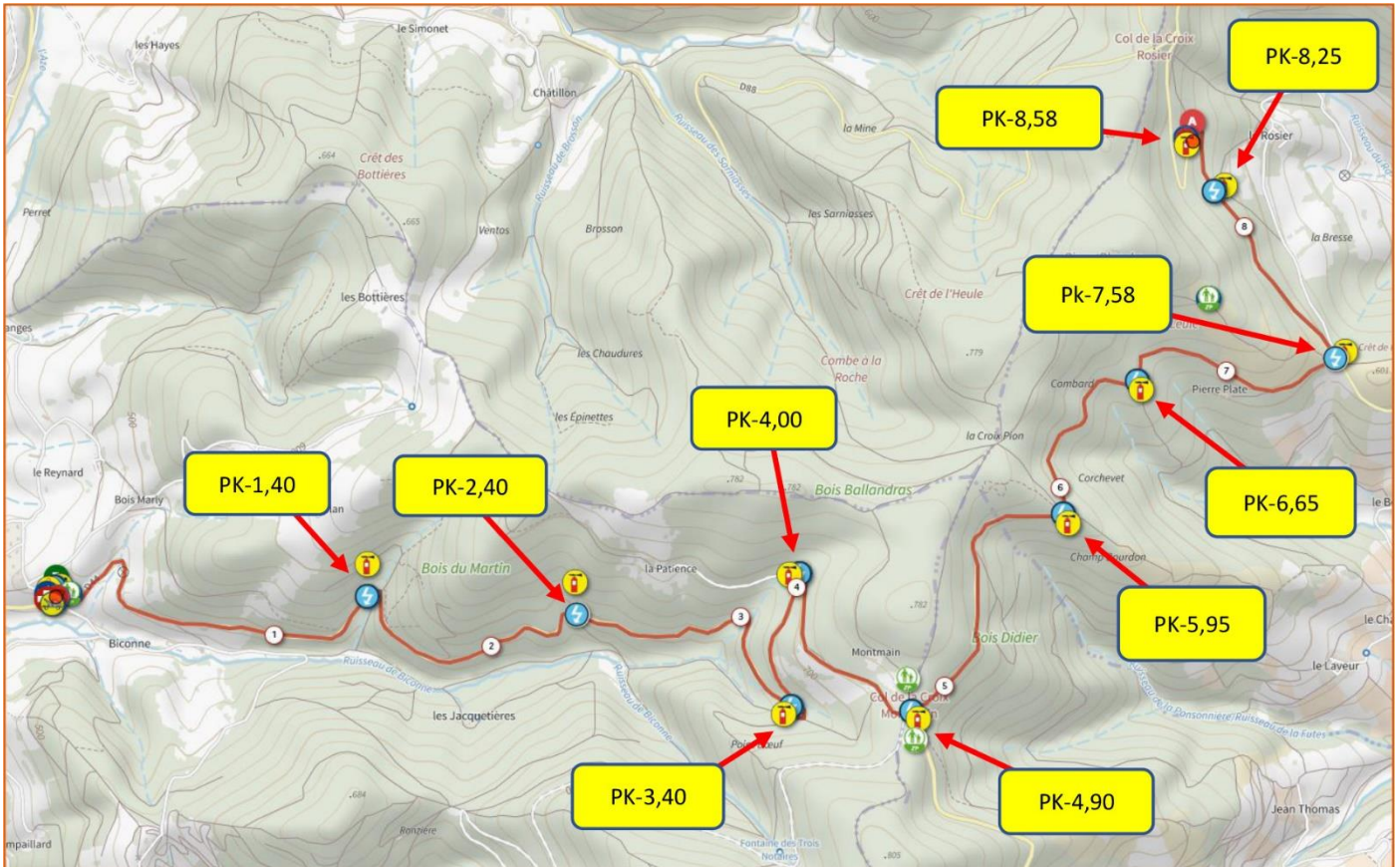
ARRIVEE



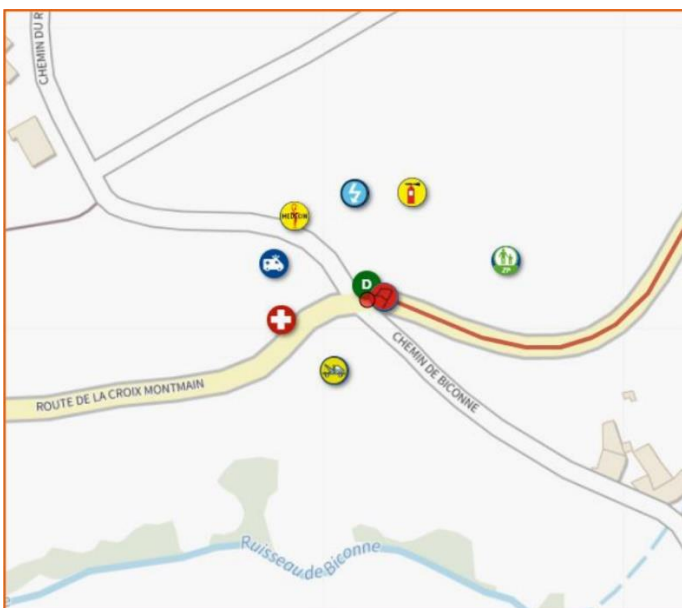
POINT STOP



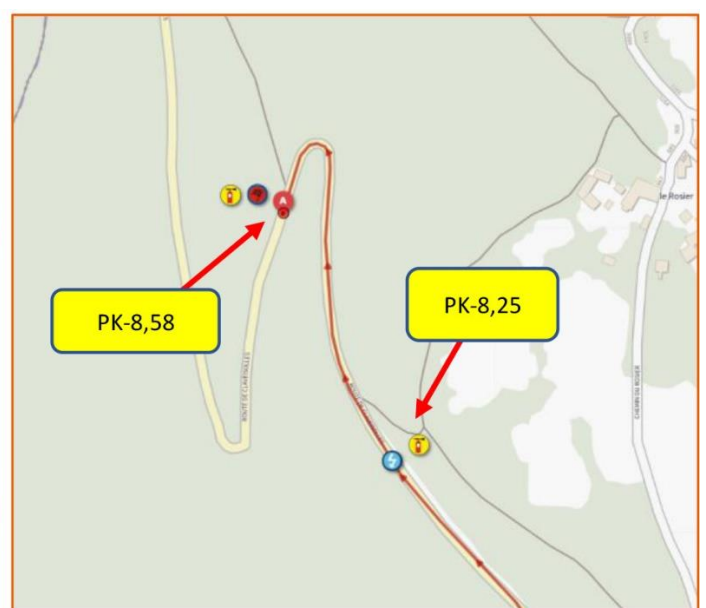
Vue d'ensemble de l'ES 1/3/5 :



Départ ES 1/3/5 :



Arrivée ES 1/3/5 :

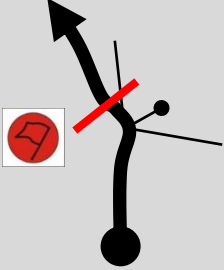





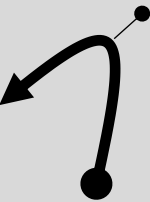





RALLYE REGIONAL DE LA HAUTE VALLEE D'AZERGUES / 4e Moderne & VHC, 3e VHRS

SECTION 3 CH 5 à CH 6

Distance Totale : 27,58 km
 Temps Imparti : 0:40 h:mn
 Vitesse Moyenne : 41,37 km/h

PAGE
47

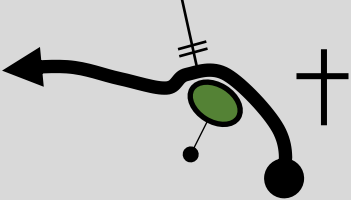





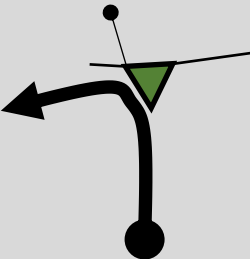



| DISTANCE | | DIRECTIONS | INFORMATIONS | DISTANCE DEGRESSIVE |
|----------|-----------|--|---|------------------------|
| TOTALE | PARTIELLE | | | |
| 0,00 | 0,000 |  <p>1 8,58</p> | <p>DEPART ES 5 CROIX MONTMAIN</p> <p>Biconne</p>  | 27,58 |
| 1,40 | 1,400 |  <p>2 7,18</p> |  | 26,18 |
| 2,40 | 1,000 |  <p>3 6,18</p> |  | 25,18 |
| 3,40 | 1,000 |  <p>4 5,18</p> |  | 24,18 |
| 4,00 | 0,600 |  <p>5 4,58</p> | <p>Chemin de la Patience</p>  | 23,58 |

RALLYE REGIONAL DE LA HAUTE VALLEE D'AZERGUES / 4e Moderne & VHC, 3e VHRS

SECTION 3 CH 5 à CH 6

Distance Totale : 27,58 km
 Temps Imparti : 0:40 h:mn
 Vitesse Moyenne : 41,37 km/h

PAGE
48

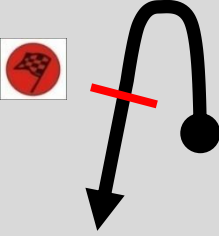


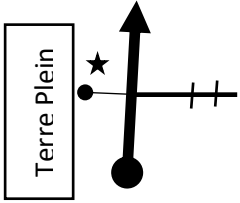
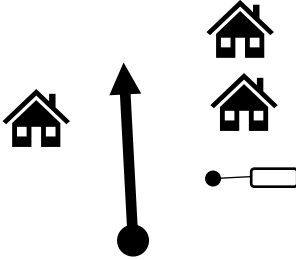
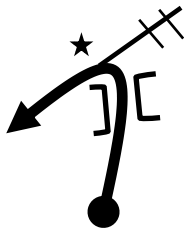
| DISTANCE | | DIRECTIONS | INFORMATIONS | DISTANCE DEGRESSIVE |
|----------|-----------|---|--|---------------------|
| TOTALE | PARTIELLE | | | |
| 4,90 | 0,900 |  6 3,68 | <p style="color: red; text-align: center;">CONTOURNER L'ÎLOT PAR LA DROITE</p> <p style="text-align: center;">D88E</p> <p style="text-align: center;">6 LE PERREON</p> <p style="text-align: center; background-color: #003366; color: white; padding: 2px;">Col de la Croix Montmain / 737m</p>  | 22,68 |
| 5,95 | 1,050 |  7 2,63 |  | 21,63 |
| 6,65 | 0,700 |  8 1,93 |  | 20,93 |
| 7,58 | 0,930 |  9 1,00 | <p style="text-align: center;">D 88</p> <p style="text-align: center;">10 CLAVEISOLLES</p> <p style="text-align: center;">LE PERREON 5</p>  | 20,00 |
| 8,25 | 0,670 |  10 0,33 |  | 19,33 |

RALLYE REGIONAL DE LA HAUTE VALLEE D'AZERGUES / 4e Moderne & VHC, 3e VHRS

SECTION 3 CH 5 à CH 6

Distance Totale : 27,58 km
 Temps Imparti : 0:40 h:mn
 Vitesse Moyenne : 41,37 km/h

PAGE
49


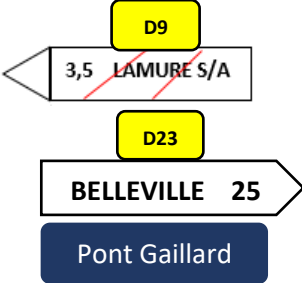
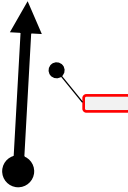

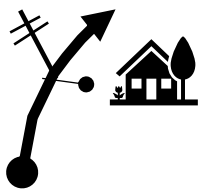
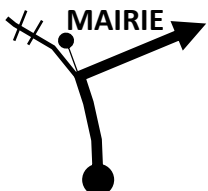
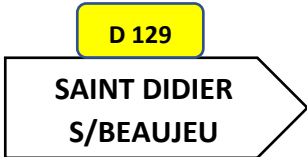
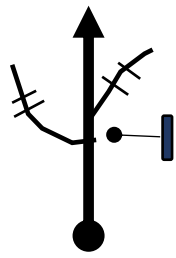

| DISTANCE | | DIRECTIONS | INFORMATIONS | DISTANCE DEGRESSIVE |
|----------|-----------|---|---|------------------------|
| TOTALE | PARTIELLE | | | |
| 8,58 | 0,330 |  11 0,00 | <p>ARRIVEE ES 5</p> <p>SORTIE EPINGLE GAUCHE POTEAU BOIS A GAUCHE</p>  | 19,00 |
| 9,40 | 0,820 |  12 | <p>POINT STOP = 100 M AVANT EPINGLE GAUCHE DU CARREFOUR</p> <p>D 88</p> <p>8 CLAVEISOLLES</p> <p>10 LAMURE S/A</p> | 18,18 |
| 9,60 | 0,200 | <p>Terre Plein</p>  13 | <p>Col de la Croix Rozier 721m</p> <p>Col de la Cx Marchampt</p> | 17,98 |
| 13,30 | 3,700 |  14 | <p>SUIVRE R. P.</p> <p>D88</p> <p>VALLOSIERES</p> | 14,28 |
| 15,38 | 2,080 |  15 | <p>D 9</p> <p>3,5 LAMURE S/A</p> <p>2 CLAVEISOLLES</p> | 12,20 |

RALLYE REGIONAL DE LA HAUTE VALLEE D'AZERGUES / 4e Moderne & VHC, 3e VHRS

SECTION 3 CH 5 à CH 6

Distance Totale : 27,58 km
 Temps Imparti : 0:40 h:mn
 Vitesse Moyenne : 41,37 km/h

**PAGE
50**



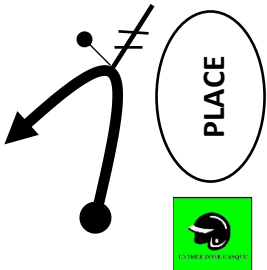
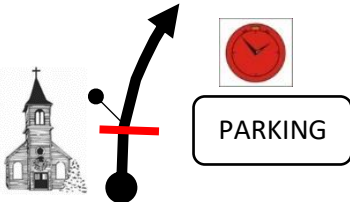
| DISTANCE | | DIRECTIONS | INFORMATIONS | DISTANCE DEGRESSIVE |
|----------|-----------|---|---|---------------------|
| TOTALE | PARTIELLE | | | |
| 15,83 | 0,450 |  |  | 11,75 |
| 17,13 | 1,300 |  | <p align="center">ROUTE PRINCIPALE</p>  | 10,45 |
| 17,31 | 0,180 |  | <p align="center">AUBERGE DES DOUGLAS</p> | 10,27 |
| 17,43 | 0,120 |  |  | 10,15 |
| 21,83 | 4,400 |  |  | 5,75 |

RALLYE REGIONAL DE LA HAUTE VALLEE D'AZERGUES / 4e Moderne & VHC, 3e VHRS

SECTION 3 CH 5 à CH 6

Distance Totale : 27,58 km
 Temps Imparti : 0:40 h:mn
 Vitesse Moyenne : 41,37 km/h

PAGE
51

| DISTANCE | | DIRECTIONS | INFORMATIONS | DISTANCE DEGRESSIVE |
|----------|-----------|---|---|------------------------|
| TOTALE | PARTIELLE | | | |
| 27,33 | 5,500 |  |  | 0,25 |
| 27,53 | 0,200 |  | <p>!!! EN EPINGLE A GAUCHE</p> <p>PEU VISIBLE</p> | 0,05 |
| 27,58 | 0,05 |  | <p>CONTROLE HORAIRE CH 6 AVANT ES 6 PARKING A DROITE Vers restaurant scolaire</p> <p>DEPART A 200 METRES</p> | 0,00 |

CH 6



DEPART



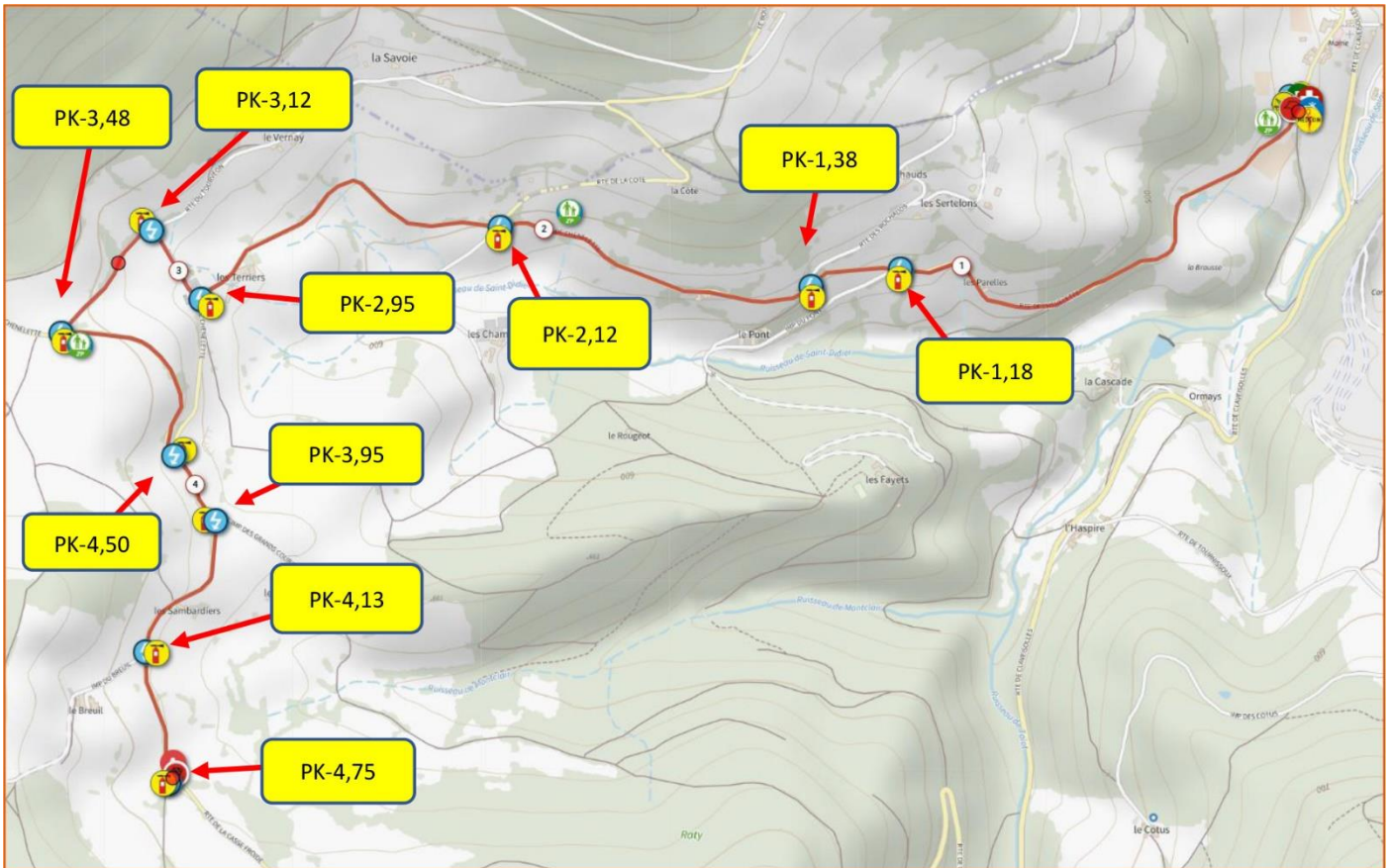
ARRIVEE



POINT STOP

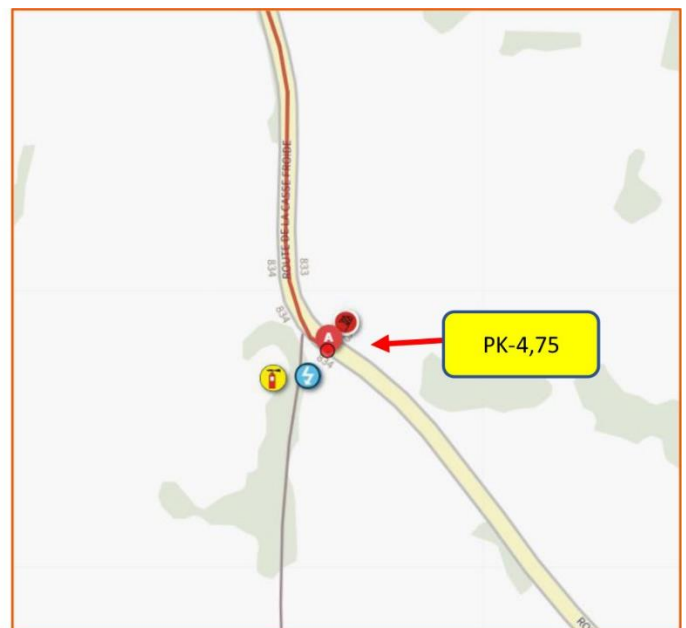
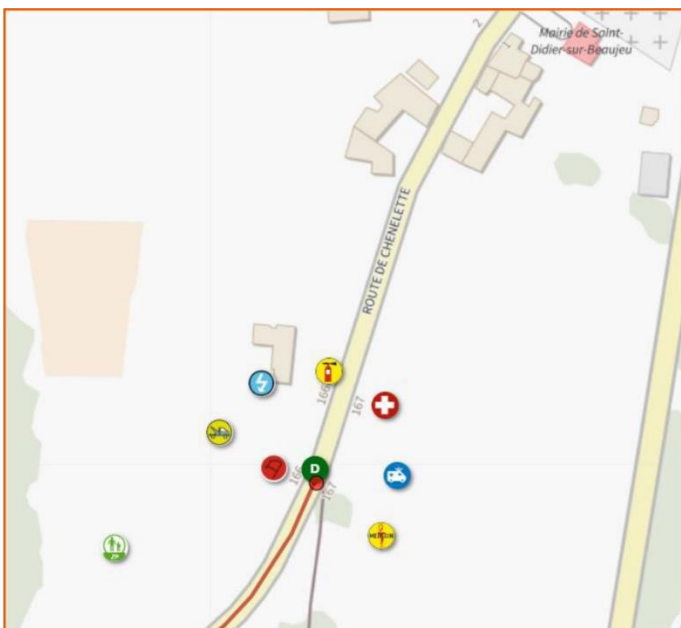


Vue d'ensemble de l'ES 2/4/6 :



Départ ES 2/4/6 :

Arrivée ES 2/4/6 :

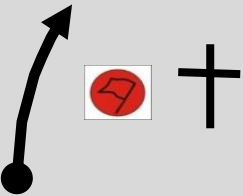










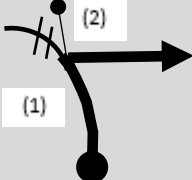

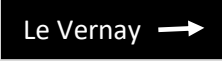



RALLYE REGIONAL DE LA HAUTE VALLEE D'AZERGUES / 4e Moderne & VHC, 3e VHRS

SECTION 3 CH 6 à CH 6A

Distance Totale : 19,09 km
 Temps Imparti : 0:28 h:mn
 Vitesse Moyenne : 40,91 km/h

PAGE
54

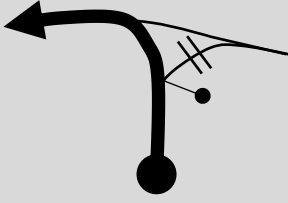



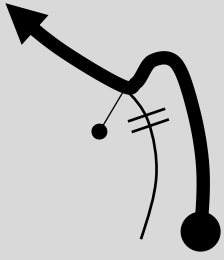

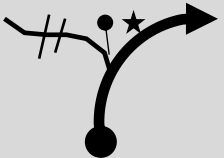

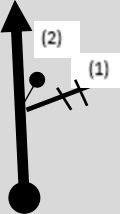

| DISTANCE | | DIRECTIONS | INFORMATIONS | DISTANCE DEGRESSIVE |
|----------|-----------|---|---|------------------------|
| TOTALE | PARTIELLE | | | |
| 0,00 | 0,000 |  |  <p>DEPART ES 6 SAINT DIDIER SUR BEAUJEU A LA CROIX</p> | 19,09 |
| 1,18 | 1,180 |  |   | 17,91 |
| 1,38 | 0,200 |  |   | 17,71 |
| 2,12 | 0,740 |  |   | 16,97 |
| 2,95 | 0,830 |  | <p>(1) </p> <p>(2) </p>  | 16,14 |

RALLYE REGIONAL DE LA HAUTE VALLEE D'AZERGUES / 4e Moderne & VHC, 3e VHRS

SECTION 3 CH 6 à CH 6A

Distance Totale : 19,09 km
 Temps Imparti : 0:28 h:mn
 Vitesse Moyenne : 40,91 km/h

PAGE
55

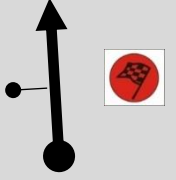

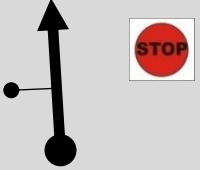

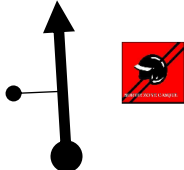
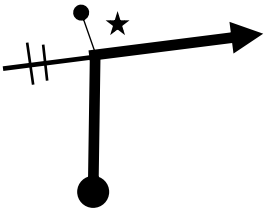

| DISTANCE | | DIRECTIONS | INFORMATIONS | DISTANCE DEGRESSIVE |
|----------|-----------|---|---|------------------------|
| TOTALE | PARTIELLE | | | |
| 3,12 | 0,170 |  <p>6</p> <p>1,63</p> |  | 15,97 |
| 3,480 | 0,360 |  <p>7</p> <p>1,27</p> | <p>SANS INDICATION EN EPINGLE A GAUCHE</p> <p>(1) Chemin de terre</p>  | 15,61 |
| 3,95 | 0,470 |  <p>8</p> <p>0,80</p> | <p>D 645</p> <p>Col de la Casse Froide 4,5</p>  | 15,14 |
| 4,13 | 0,180 |  <p>9</p> <p>0,62</p> | <p>Les Sambardiens →</p> <p>Le Breuil →</p>  | 14,96 |
| 4,50 | 0,370 |  <p>10</p> <p>0,25</p> | <p>(1) Le Breuil</p> <p>(2) Col de la Casse Froide</p>  | 14,59 |

RALLYE REGIONAL DE LA HAUTE VALLEE D'AZERGUES / 4e Moderne & VHC, 3e VHRS

SECTION 3 CH 6 à CH 6A

Distance Totale : 19,09 km
 Temps Imparti : 0:28 h:mn
 Vitesse Moyenne : 40,91 km/h

PAGE
56

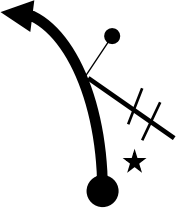
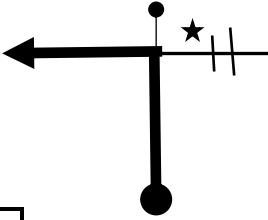
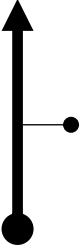
| DISTANCE | | DIRECTIONS | INFORMATIONS | DISTANCE DEGRESSIVE |
|----------|-----------|--|--|------------------------|
| TOTALE | PARTIELLE | | | |
| 4,75 | 0,250 |  | <p>ARRIVEE ES 6</p>  | 14,34 |
| 5,15 | 0,400 |  | <p>POINT STOP ES 6</p>  | 13,94 |
| 5,65 | 0,500 |  | | 13,44 |
| 8,35 | 2,700 |  |  | 10,74 |
| | | <p>GARDER ROUTE PRINCIPALE D 129</p> | | 15 |

RALLYE REGIONAL DE LA HAUTE VALLEE D'AZERGUES / 4e Moderne & VHC, 3e VHRS

SECTION 3 CH 6 à CH 6A

Distance Totale : 19,09 km
 Temps Imparti : 0:28 h:mn
 Vitesse Moyenne : 40,91 km/h

PAGE
57


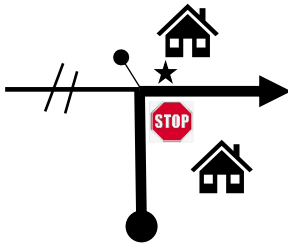


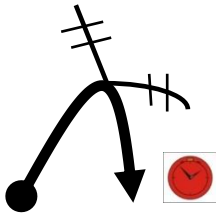
| DISTANCE | | DIRECTIONS | INFORMATIONS | DISTANCE DEGRESSIVE |
|----------|-----------|---|---|------------------------|
| TOTALE | PARTIELLE | | | |
| 11,79 | 3,440 |  | <div style="border: 1px solid black; border-radius: 10px; padding: 5px; display: inline-block;">Le Plat des Granges</div> | 7,30 |
| 12,51 | 0,720 | <p style="text-align: center;">ENTREE CLAVEISOLLES</p> <div style="text-align: center;"> <div style="background-color: yellow; border: 1px solid black; padding: 2px; display: inline-block;">D 129</div> <div style="border: 2px solid red; border-radius: 10px; padding: 5px; display: inline-block;">CLAVEISOLLES</div> </div> | | 6,58 |
| 12,66 | 0,150 |  | <div style="text-align: center;"> <div style="background-color: yellow; border: 1px solid black; padding: 2px; display: inline-block;">D 23</div> <div style="border: 1px solid black; padding: 5px; display: inline-block;">(1) LAMURE S/AZERGUES PONT GAILLARD</div> <div style="border: 2px solid green; padding: 2px; display: inline-block;">(2) Pont Les Echarmeaux</div> </div> | 6,43 |
| | 0,00 | <p style="text-align: center;">GARDER ROUTE PRINCIPALE D 23</p> | | |
| 13,81 | 1,150 |  | <div style="background-color: #1a3d54; color: white; border-radius: 10px; padding: 5px; display: inline-block;">Pont Gaillard</div> | 5,28 |

RALLYE REGIONAL DE LA HAUTE VALLEE D'AZERGUES / 4e Moderne & VHC, 3e VHRS

SECTION 3 CH 6 à CH 6A

Distance Totale : 19,09 km
 Temps Imparti : 0:28 h:mn
 Vitesse Moyenne : 40,91 km/h

PAGE
58

| DISTANCE | | DIRECTIONS | INFORMATIONS | DISTANCE DEGRESSIVE |
|----------|-----------|---|--|---------------------|
| TOTALE | PARTIELLE | | | |
| 14,21 | 0,400 |  | <p>D9</p> <p>LAMURE S/AZERGUES 3,5</p> <p>13 QUINCIE en B 10 MARCHAMPT</p> | 4,88 |
| 16,26 | 2,050 |  | <p>D 385</p> <p>LES ECHARMEUX 13 SAINT NIZIER d'AZ 3</p> <p>54 LYON</p> | 2,83 |
| 17,46 | 1,200 |  | <p>D 9</p> <p>1,5 SAINT NIZIER 7 ST BONNET LE TRONCY</p> | 1,63 |
| 18,89 | 1,430 |  | | 0,20 |
| 19,09 | 0,200 |  | <p>IMMEDIATEMENT EN SORTIE COURBE DROITE</p> <p>CONTROLE HORAIRE CH 6A ENTREE PARC DE REPOSITIONNEMENT IDEM PARC REGROUPEMENT</p> | 0,00 |

RALLYE REGIONAL DE LA HAUTE VALLEE D'AZERGUES / 4e Moderne & VHC, 3e VHRS

SECTION 3 CH 6A à CH 6B

Distance Totale : 0,100 km
 Temps Imparti CH 6A à CH 6B : 0:27 h:mn

**PAGE
59**

CH 6A

CH 6B

ENTREE REPOSITIONNEMENT

SORTIE REPOSITIONNEMENT



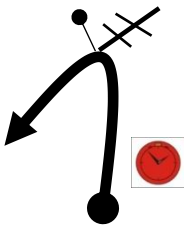
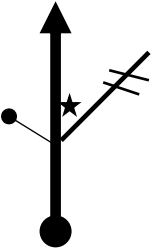
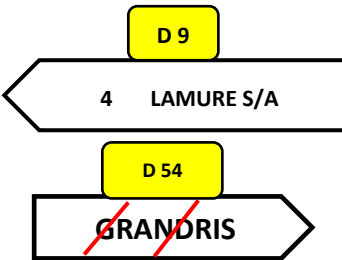
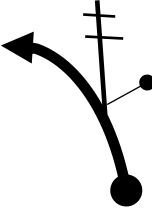
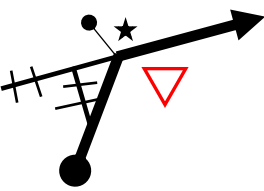
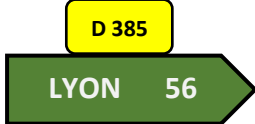
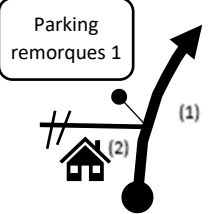
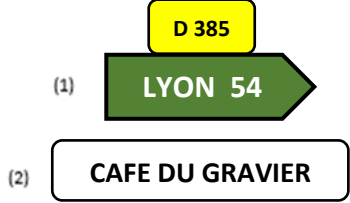
| | | | | | |
|------|-------|---|--|---|------|
| | 0,00 | 1 | | <p>CONTROLE HORAIRE CH 6A</p> <p>ENTREE PARC REPOSITIONNEMENT</p> | 0,10 |
| 0,10 | 0,100 | 2 | | <p>CONTROLE HORAIRE CH 6B</p> <p>SORTIE PARC REPOSITIONNEMENT</p> | 0,00 |

RALLYE REGIONAL DE LA HAUTE VALLEE D'AZERGUES / 4e Moderne & VHC, 3e VHRS

SECTION 3 CH 6B à CH 6C

Distance Totale : 4,49 km
 Temps Imparti : 0:10 h:mn
 Vitesse Moyenne : 26,94 km/h

**PAGE
60**


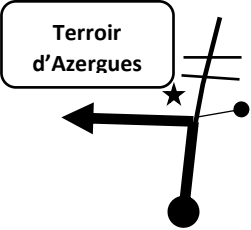

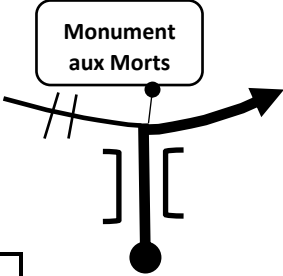
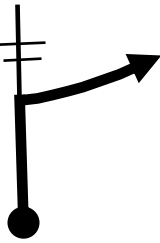
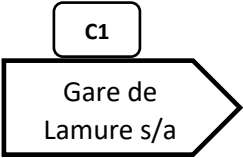
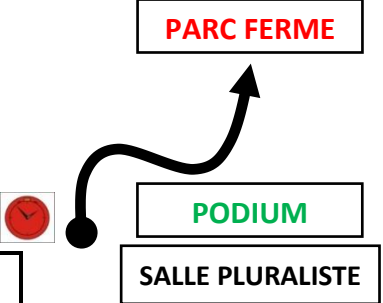
| DISTANCE | | DIRECTIONS | INFORMATIONS | DISTANCE DEGRESSIVE |
|----------|-----------|---|--|------------------------|
| TOTALE | PARTIELLE | | | |
| 0,00 | 0,000 |  | CONTROLE HORAIRE CH 6B SORTIE PARC REPOSITIONNEMENT | 4,49 |
| 0,20 | 0,200 |  |  | 4,29 |
| 0,85 | 0,650 |  | | 3,64 |
| 1,71 | 0,860 |  |  | 2,78 |
| 2,91 | 1,200 |  |  | 1,58 |

RALLYE REGIONAL DE LA HAUTE VALLEE D'AZERGUES / 4e Moderne & VHC, 3e VHRS

SECTION 3 CH 6B à CH 6C

Distance Totale : 4,49 km
 Temps Imparti : 0:10 h:mn
 Vitesse Moyenne : 26,94 km/h

PAGE
61

| DISTANCE | | DIRECTIONS | INFORMATIONS | DISTANCE DEGRESSIVE |
|----------|-----------|---|--|------------------------|
| TOTALE | PARTIELLE | | | |
| 3,71 | 0,800 |  | | 0,78 |
| 4,08 | 0,370 |  |  | 0,41 |
| 4,13 | 0,050 |  | | 0,36 |
| 4,21 | 0,08 |  |  | 0,28 |
| 4,49 | 0,280 |  | <p>CONTROLE HORAIRE D'ARRIVEE CH 6 C</p> <p>BRAVO ET MERCI</p> | 0,00 |

RALLYE REGIONAL DE LA HAUTE VALLEE D'AZERGUES / 4e Moderne & VHC, 3e VHRS

NUMERO DE SECURITE

NUMERO LIGNE SECURITE / ABANDON

06 26 68 64 61

OK

